

# The Great Grid Upgrade

Grimsby to Walpole

# Grimsby to Walpole

Volume 3 - EIA Scoping Report Figures - Low  
Resolution Part D Figures 15.1 to 17.6

EN020036

Document Reference: GWNC-ARUP-ENV-REP-0003 - August 2024



# EIA Scoping Report Figures Low Resolution Part D Contents

---

**Figures 15.1 to 15.2**

**Figures 16.1 to 16.2**

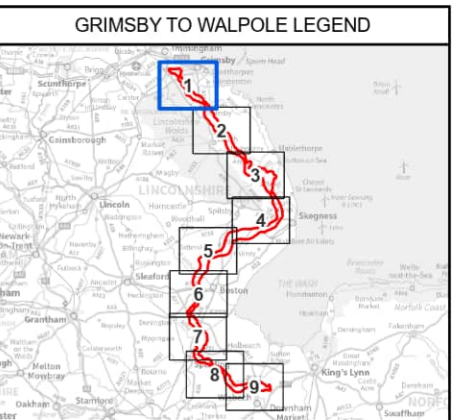
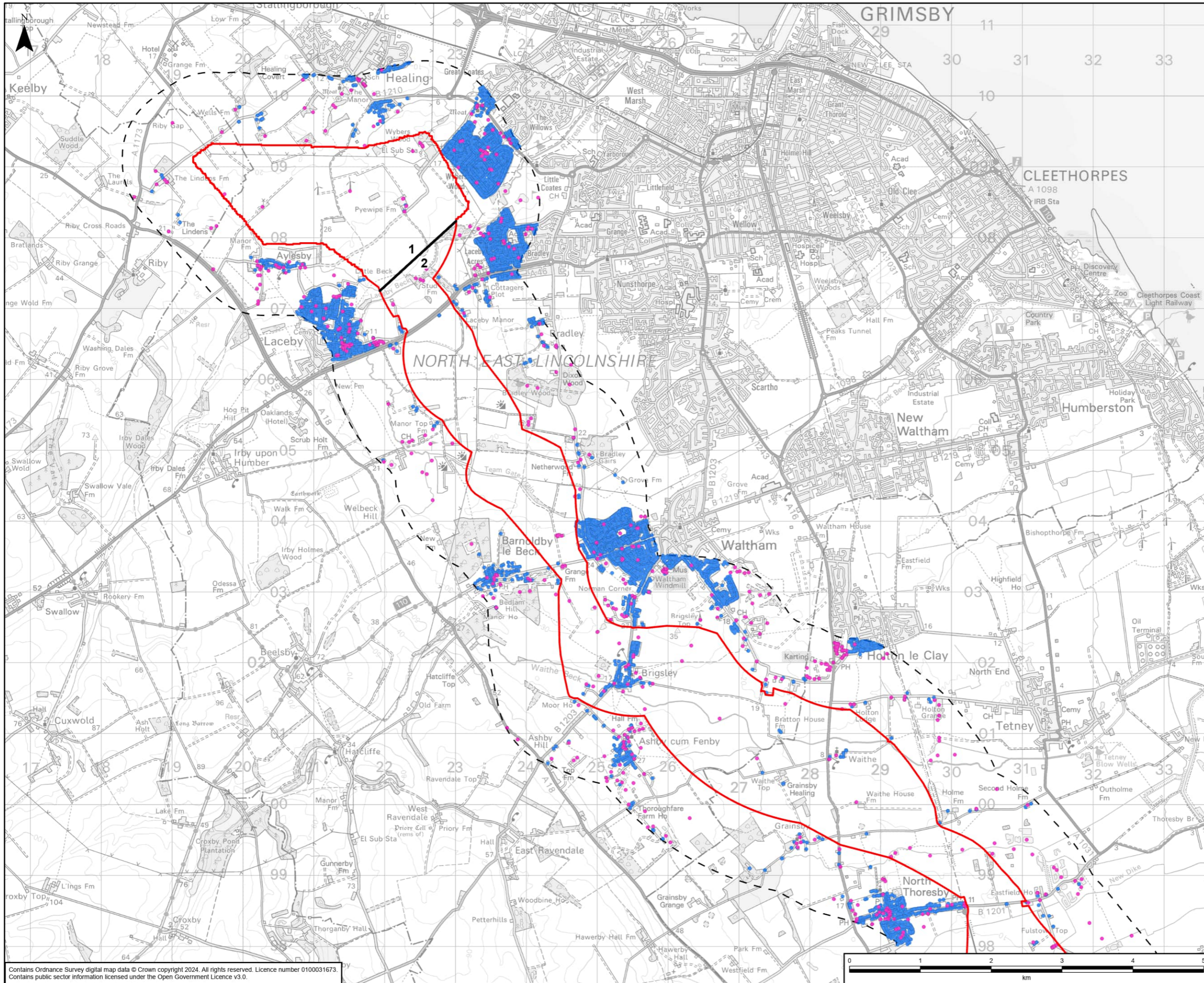
**Figures 17.1 to 17.6**

---



# Figures 15.1 to 15.2





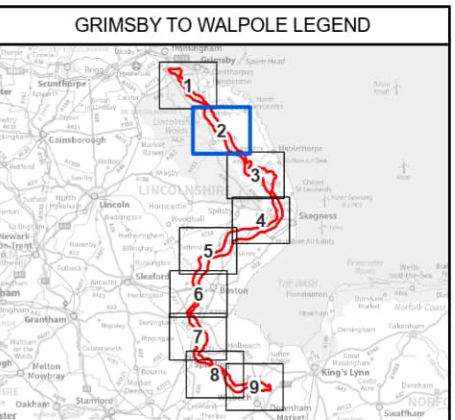
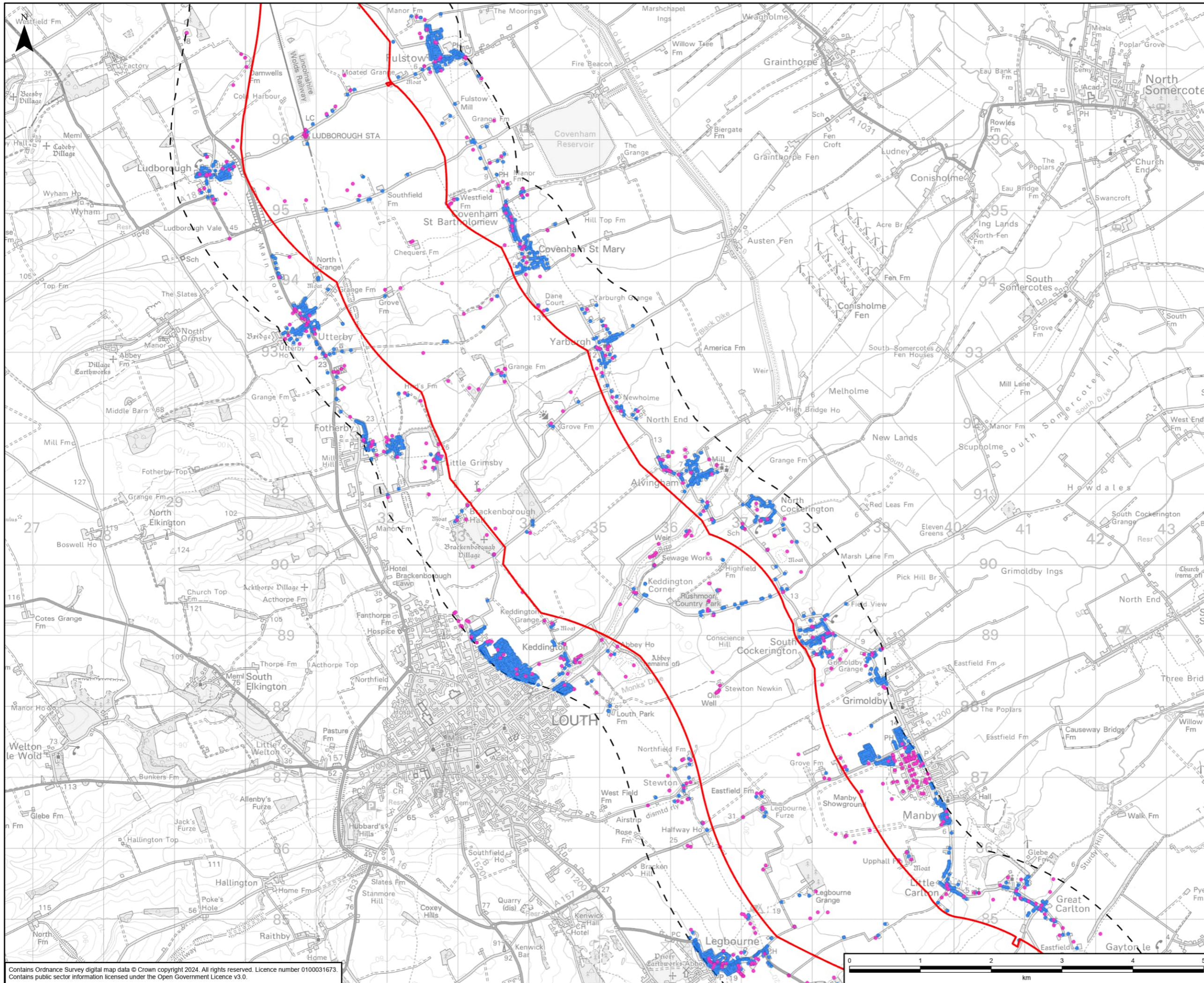
- Legend**
- Scoping Boundary
  - - - Route Section Break
  - 1km Study Area
  - Address Data**
  - Residential
  - Non-Residential

A	01/07/2024	First Issue	LC	DG	DR
Rev	Date	Description	GIS	Chk	App

<b>nationalgrid</b>					
Purpose:		SCOPING REPORT			
Scheme:		GRIMSBY TO WALPOLE			
Document Title:		FIGURE 15.1 NOISE AND VIBRATION STUDY AREA			
Creator:	Date:	Checker:	Date:	Approver:	Date:
LC	01/07/2024	DG	01/07/2024	DR	01/07/2024
Document Type:	Scale:	Format:	Sheets:	Rev:	
FIGURE	1:50,000	A3	1 OF 9	A	

Contains Ordnance Survey digital map data © Crown copyright 2024. All rights reserved. Licence number 0100031673.  
Contains public sector information licensed under the Open Government Licence v3.0.





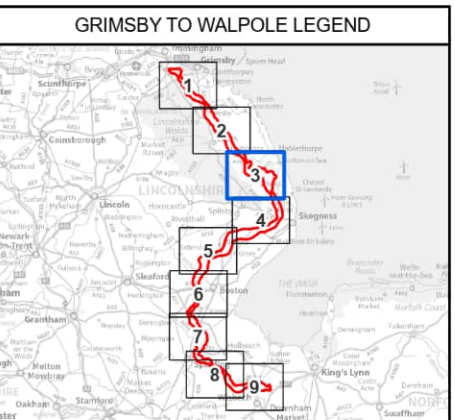
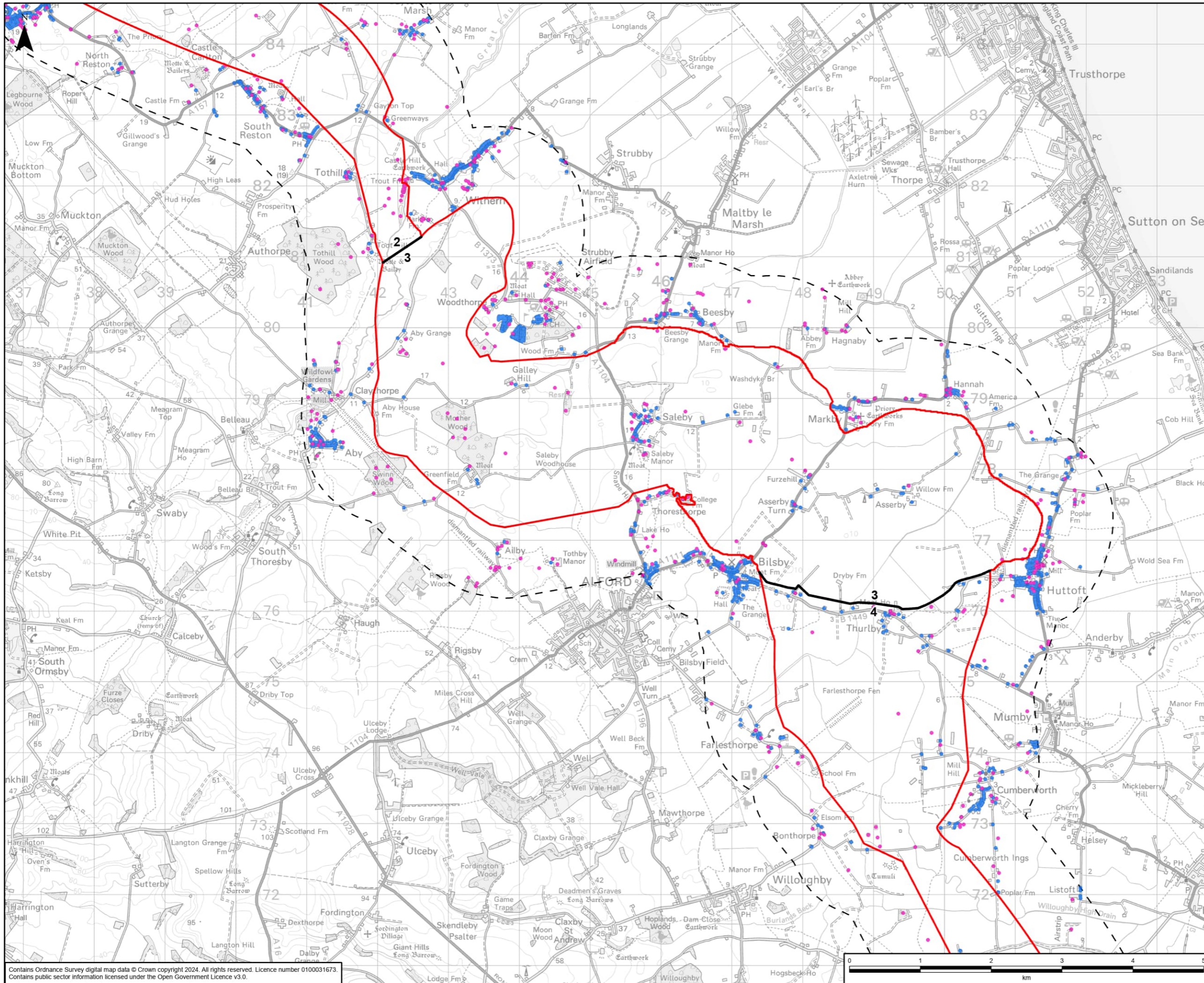
- GRIMSBY TO WALPOLE LEGEND**
- ▬ Scoping Boundary
  - 1km Study Area
  - Address Data**
  - Residential
  - Non-Residential

A	01/07/2024	First Issue	LC	DG	DR
Rev	Date	Description	GIS	Chk	App

<b>nationalgrid</b>					
Purpose: SCOPING REPORT					
Scheme: GRIMSBY TO WALPOLE					
Document Title: FIGURE 15.1 NOISE AND VIBRATION STUDY AREA					
Creator:	Date:	Checker:	Date:	Approver:	Date:
LC	01/07/2024	DG	01/07/2024	DR	01/07/2024
Document Type:	Scale:	Format:	Sheets:	Rev:	
FIGURE	1:50,000	A3	2 OF 9	A	

Contains Ordnance Survey digital map data © Crown copyright 2024. All rights reserved. Licence number 0100031673. Contains public sector information licensed under the Open Government Licence v3.0.





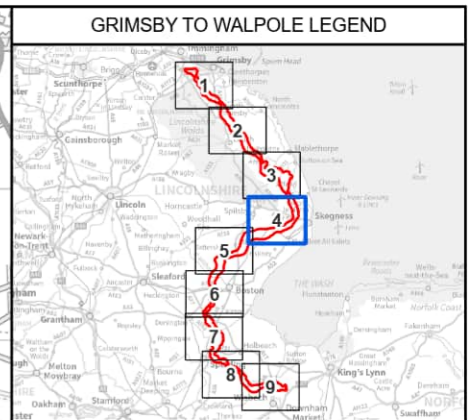
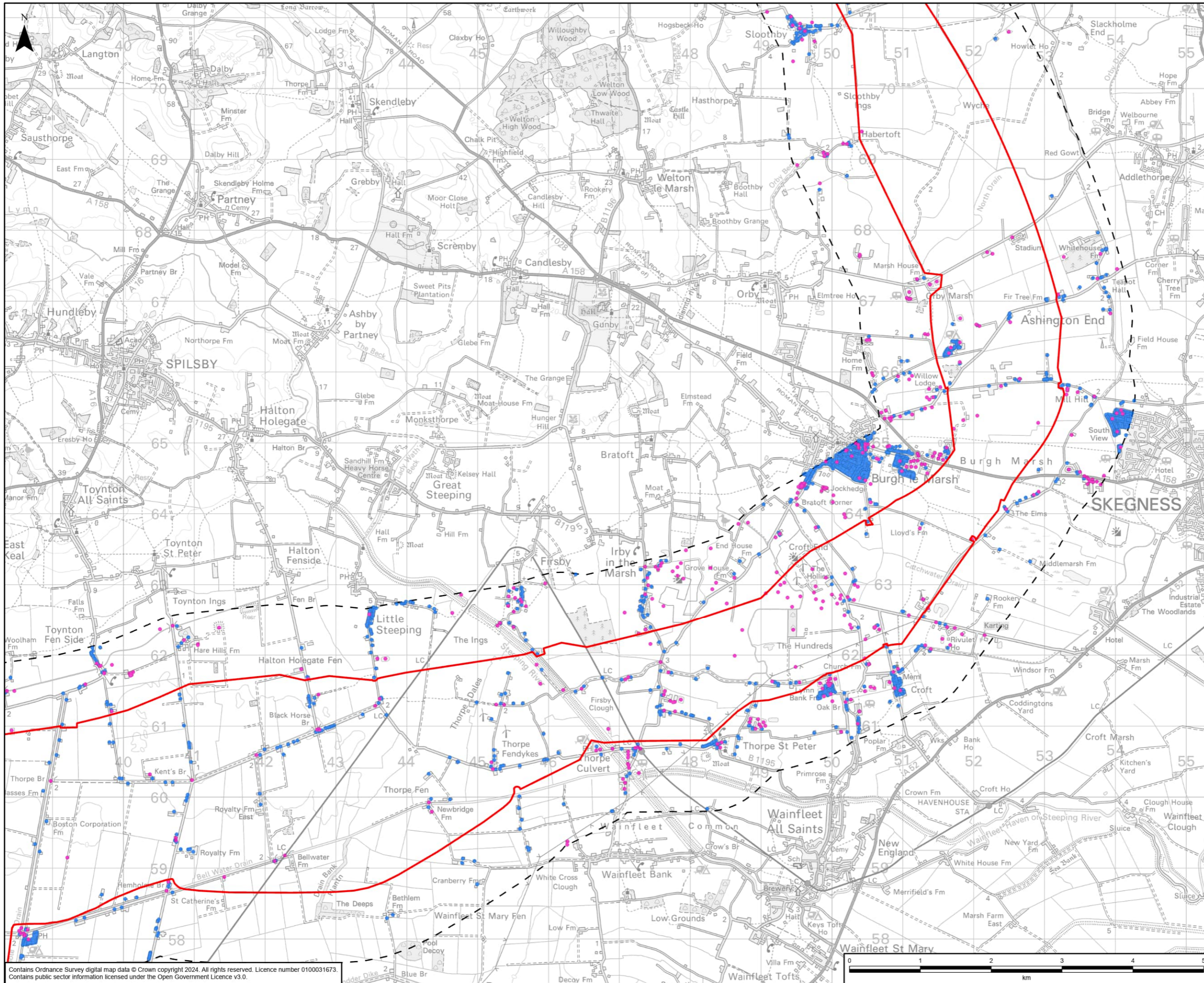
- GRIMSBY TO WALPOLE LEGEND**
- Scoping Boundary
  - Route Section Break
  - 1km Study Area
  - Address Data**
  - Residential
  - Non-Residential

A	01/07/2024	First Issue	LC	DG	DR
Rev	Date	Description	GIS	Chk	App

<b>nationalgrid</b>					
Purpose: SCOPING REPORT					
Scheme: GRIMSBY TO WALPOLE					
Document Title: FIGURE 15.1 NOISE AND VIBRATION STUDY AREA					
Creator: LC	Date: 01/07/2024	Checker: DG	Date: 01/07/2024	Approver: DR	Date: 01/07/2024
Document Type: FIGURE	Scale: 1:50,000	Format: A3	Sheets: 3 OF 9	Rev: A	

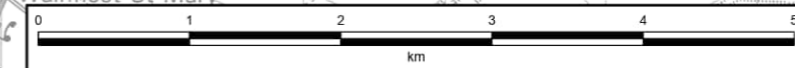
Contains Ordnance Survey digital map data © Crown copyright 2024. All rights reserved. Licence number 0100031673. Contains public sector information licensed under the Open Government Licence v3.0.





- GRIMSBY TO WALPOLE LEGEND**
- Scoping Boundary
  - 1km Study Area
  - Address Data**
  - Residential
  - Non-Residential

Contains Ordnance Survey digital map data © Crown copyright 2024. All rights reserved. Licence number 0100031673.  
 Contains public sector information licensed under the Open Government Licence v3.0.



A	01/07/2024	First Issue	LC	DG	DR
Rev	Date	Description	GIS	Chk	App

**nationalgrid**

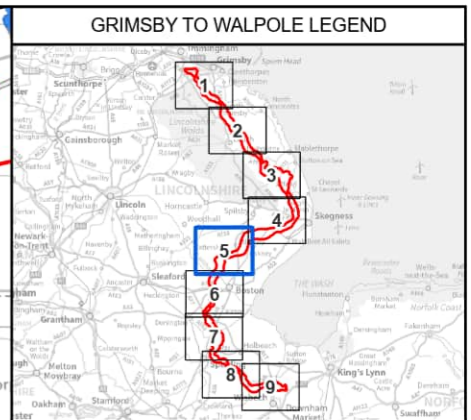
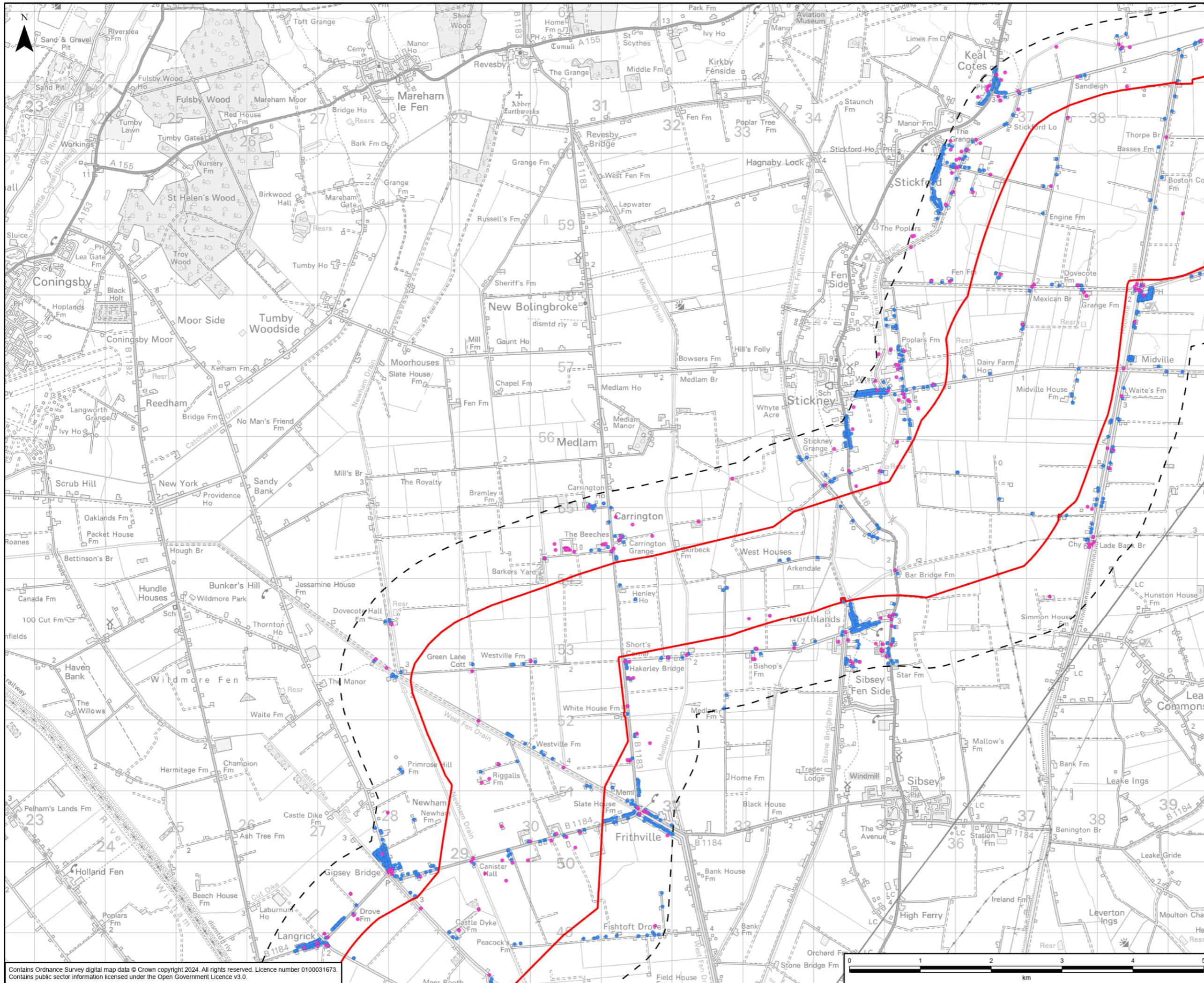
Purpose: SCOPING REPORT

Scheme: GRIMSBY TO WALPOLE

Document Title: FIGURE 15.1 NOISE AND VIBRATION STUDY AREA

Creator: LC	Date: 01/07/2024	Checker: DG	Date: 01/07/2024	Approver: DR	Date: 01/07/2024
Document Type: FIGURE	Scale: 1:50,000	Format: A3	Sheets: 4 OF 9	Rev: A	



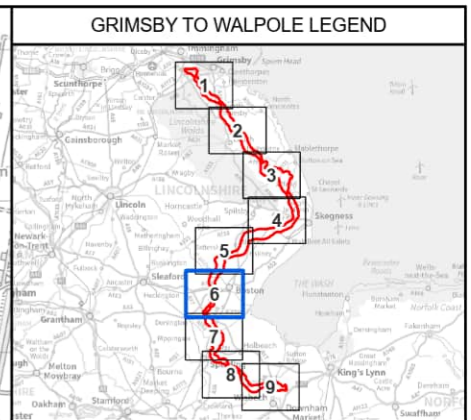
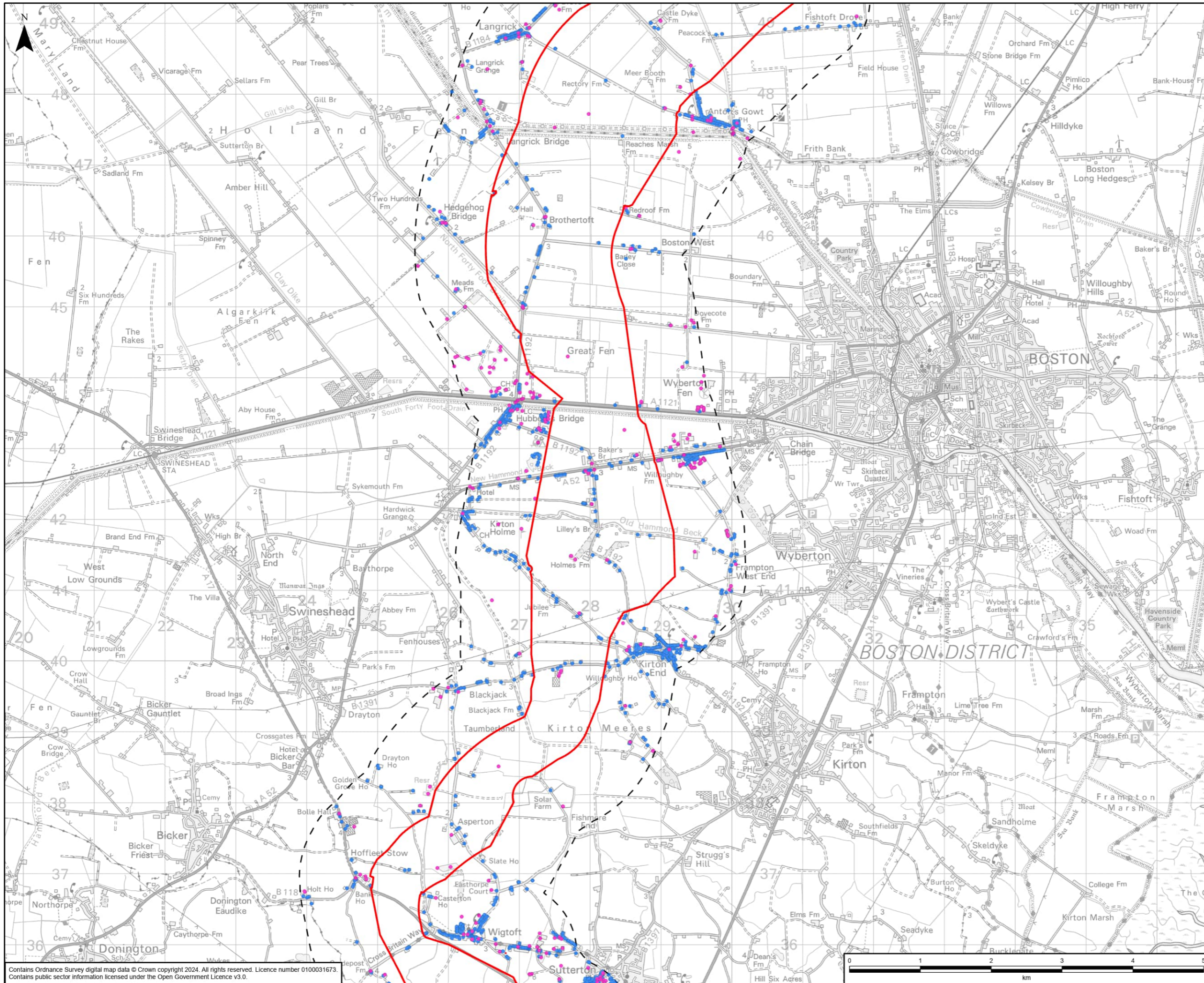


Rev	Date	Description	GIS	Chk	App
A	01/07/2024	First Issue	LC	DG	DR

<b>nationalgrid</b>					
Purpose: SCOPING REPORT					
Scheme: GRIMSBY TO WALPOLE					
Document Title: FIGURE 15.1 NOISE AND VIBRATION STUDY AREA					
Creator: LC	Date: 01/07/2024	Checker: DG	Date: 01/07/2024	Approver: DR	Date: 01/07/2024
Document Type: FIGURE	Scale: 1:50,000	Format: A3	Sheets: 5 OF 9	Rev: A	

Contains Ordnance Survey digital map data © Crown copyright 2024. All rights reserved. Licence number 0100031673.  
 Contains public sector information licensed under the Open Government Licence v3.0.





**Legend**

- Scoping Boundary
- 1km Study Area
- Address Data
  - Residential
  - Non-Residential

Rev	Date	Description	GIS	Chk	App
A	01/07/2024	First Issue	LC	DG	DR

**nationalgrid**

Purpose: SCOPING REPORT

Scheme: GRIMSBY TO WALPOLE

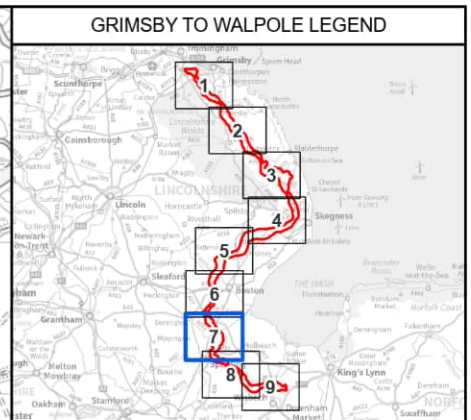
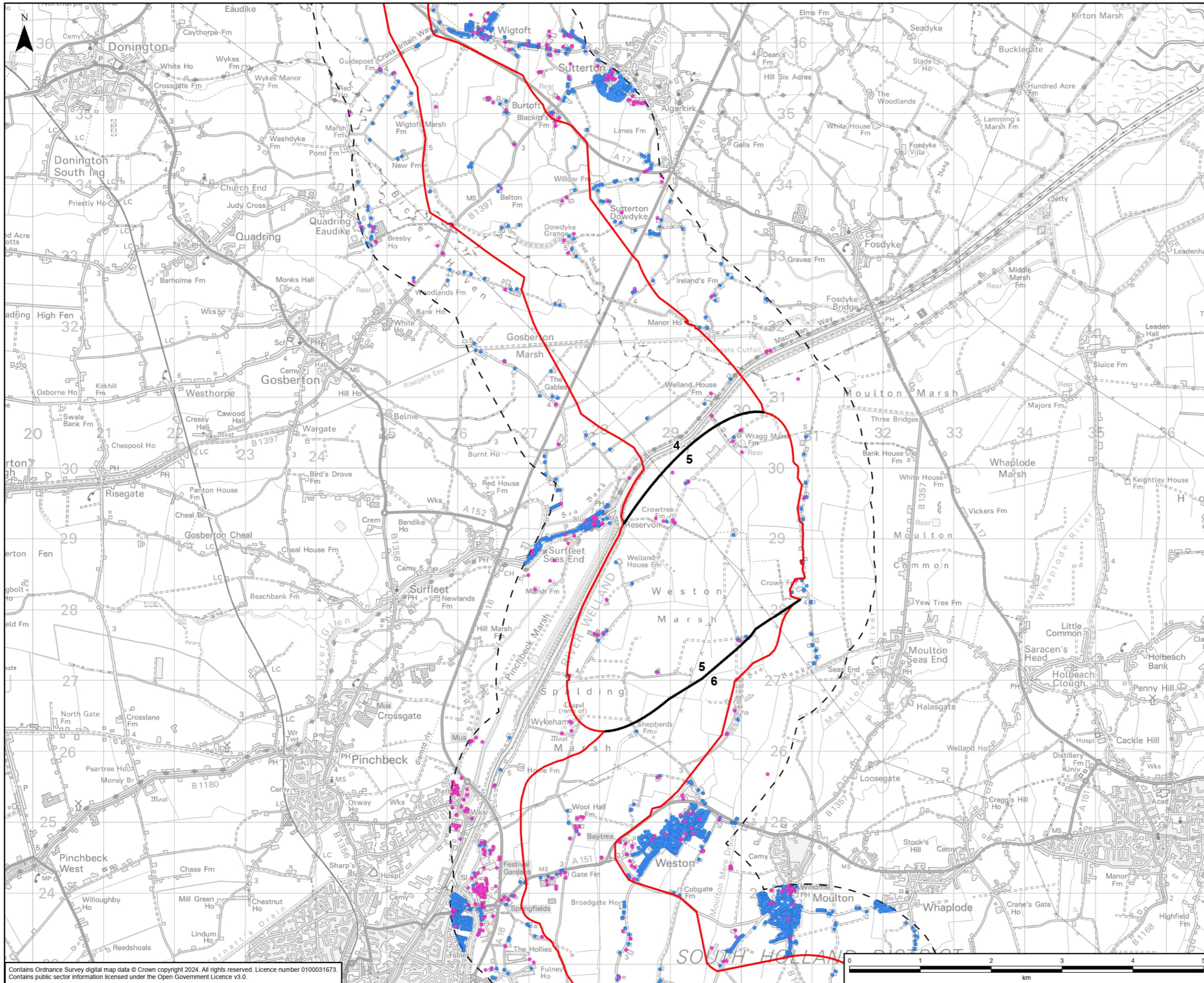
Document Title: FIGURE 15.1 NOISE AND VIBRATION STUDY AREA

Creator	Date	Checker	Date	Approver	Date
LC	01/07/2024	DG	01/07/2024	DR	01/07/2024

Document Type	Scale	Format	Sheets	Rev
FIGURE	1:50,000	A3	6 OF 9	A

Contains Ordnance Survey digital map data © Crown copyright 2024. All rights reserved. Licence number 0100031673. Contains public sector information licensed under the Open Government Licence v3.0.





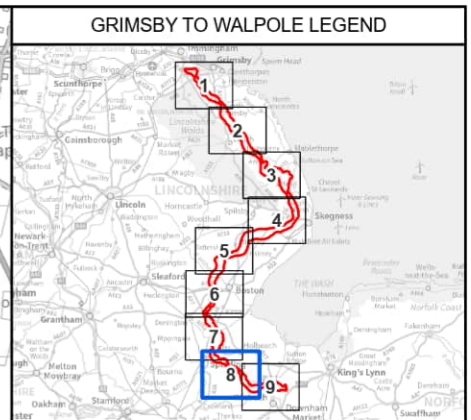
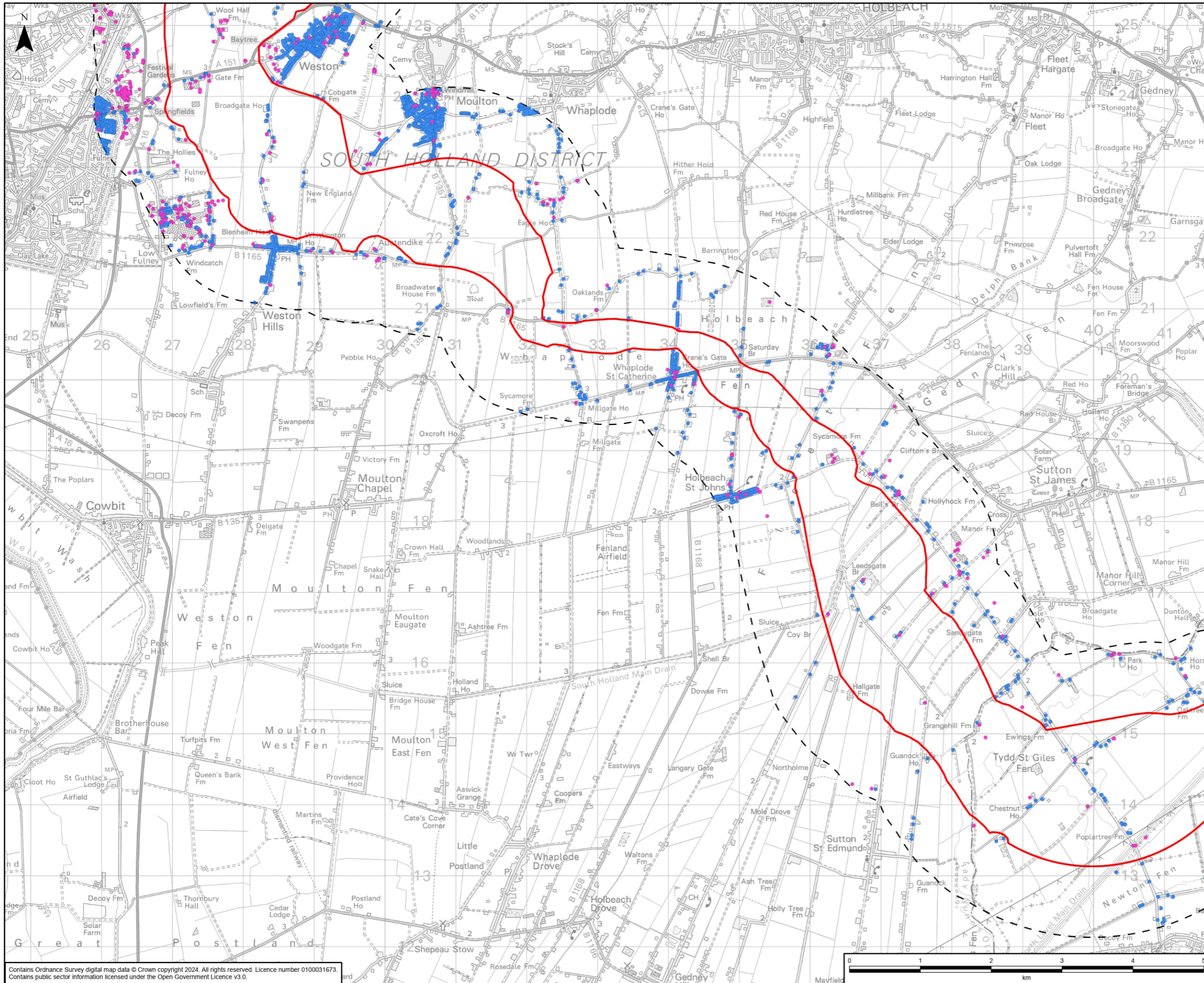
- GRIMSBY TO WALPOLE LEGEND**
- Scoping Boundary
  - Route Section Break
  - 1km Study Area
  - Address Data**
  - Residential
  - Non-Residential

A	01/07/2024	First Issue	LC	DG	DR
Rev	Date	Description	GIS	Chk	App

<b>nationalgrid</b>					
Purpose:		SCOPING REPORT			
Scheme:		GRIMSBY TO WALPOLE			
Document Title:		FIGURE 15.1 NOISE AND VIBRATION STUDY AREA			
Creator:	Date:	Checker:	Date:	Approver:	Date:
LC	01/07/2024	DG	01/07/2024	DR	01/07/2024
Document Type:	Scale:	Format:	Sheets:	Rev:	
FIGURE	1:50,000	A3	7 OF 9	A	

Contains Ordnance Survey digital map data © Crown copyright 2024. All rights reserved. Licence number 0100031673.  
Contains public sector information licensed under the Open Government Licence v3.0.





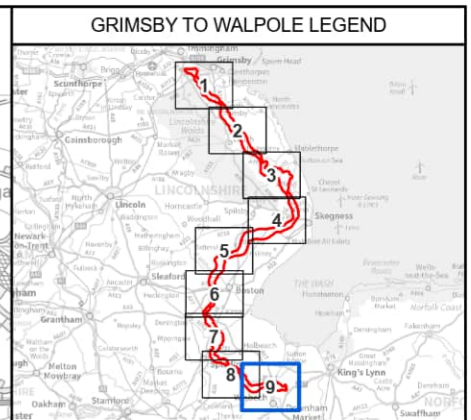
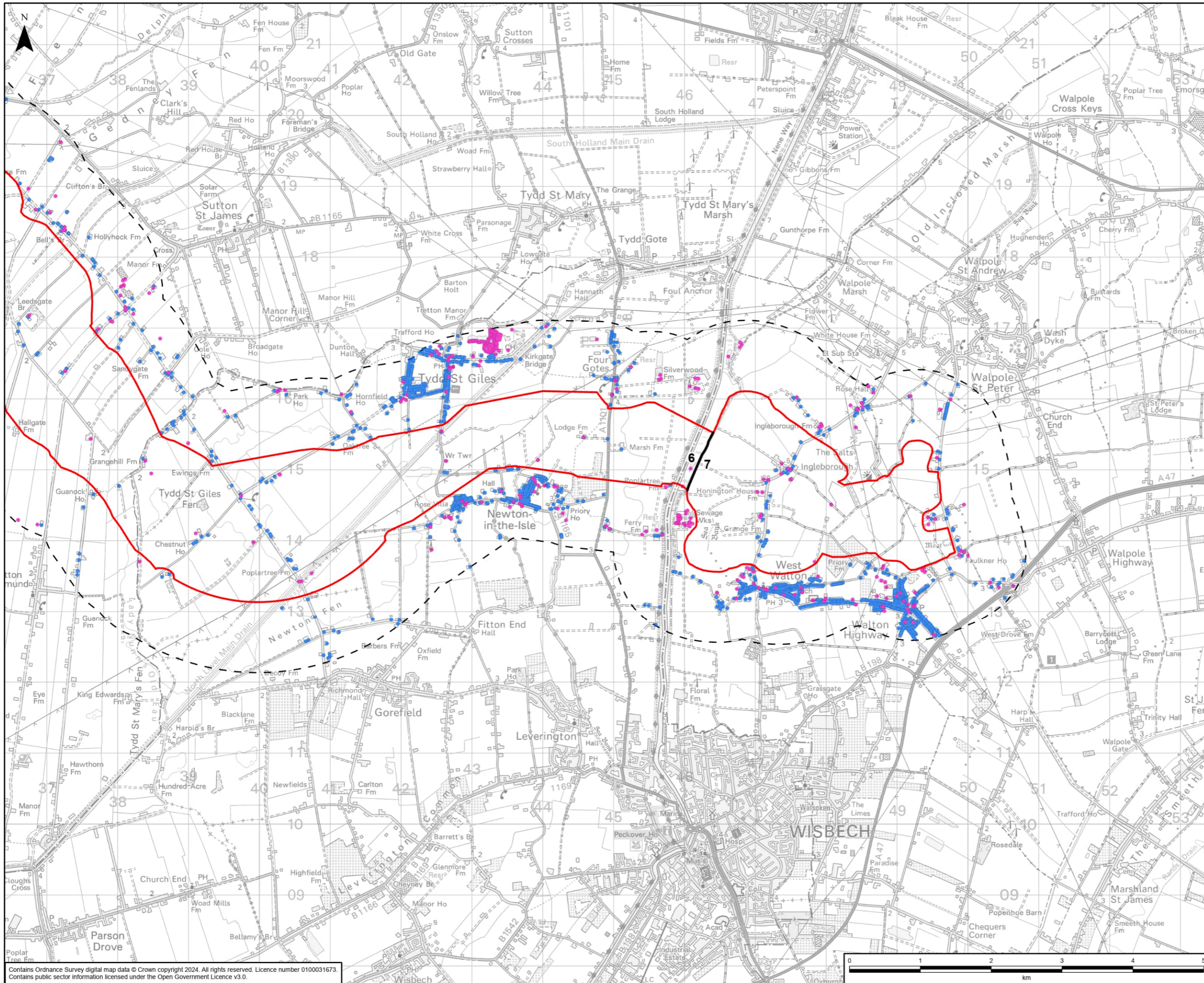
- Legend**
- Scoping Boundary
  - 1km Study Area
  - Residential
  - Non-Residential

A	01/07/2024	First Issue	LC	DG	DR
Rev	Date	Description	GIS	Chk	App

<b>nationalgrid</b>					
Purpose:		SCOPING REPORT			
Scheme:		GRIMSBY TO WALPOLE			
Document Title:		FIGURE 15.1 NOISE AND VIBRATION STUDY AREA			
Creator:	Date:	Checker:	Date:	Approver:	Date:
LC	01/07/2024	DG	01/07/2024	DR	01/07/2024
Document Type:	Scale:	Format:	Sheets:	Rev:	
FIGURE	1:50,000	A3	8 OF 9	A	

Contains Ordnance Survey digital map data © Crown copyright 2024. All rights reserved. Licence number 0100031673.  
Contains public sector information licensed under the Open Government Licence v3.0.





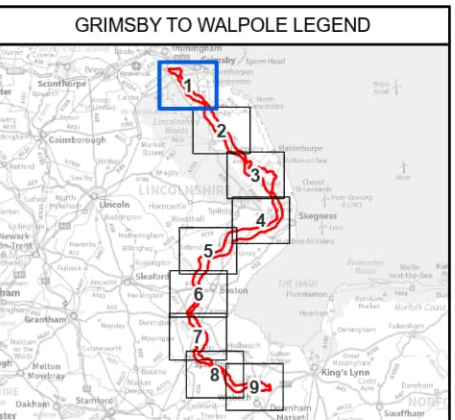
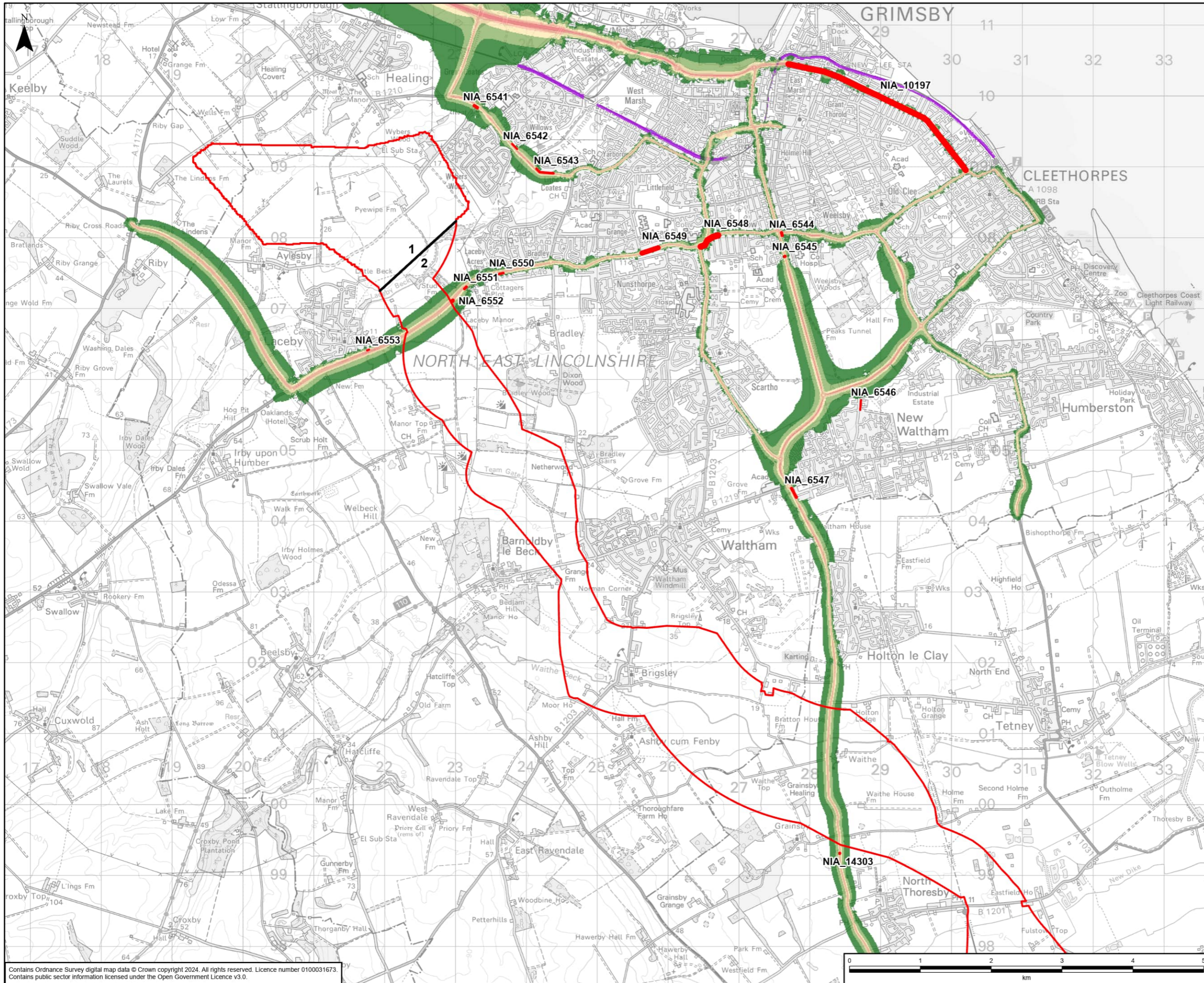
- Legend**
- Scoping Boundary
  - - - Route Section Break
  - 1km Study Area
  - Address Data**
  - Residential
  - Non-Residential

A	01/07/2024	First Issue	LC	DG	DR
Rev	Date	Description	GIS	Chk	App

<b>nationalgrid</b>					
Purpose:		SCOPING REPORT			
Scheme:		GRIMSBY TO WALPOLE			
Document Title:		FIGURE 15.1 NOISE AND VIBRATION STUDY AREA			
Creator:	Date:	Checker:	Date:	Approver:	Date:
LC	01/07/2024	DG	01/07/2024	DR	01/07/2024
Document Type:	Scale:	Format:	Sheets:	Rev:	
FIGURE	1:50,000	A3	9 OF 9	A	

Contains Ordnance Survey digital map data © Crown copyright 2024. All rights reserved. Licence number 0100031673.  
Contains public sector information licensed under the Open Government Licence v3.0.





**Legend**

- Scoping Boundary
- Route Section Break
- Noise Important Area

**Defra Noise Data (Rail)**

- 60.0-64.9
- 55.0-59.9

**Defra Noise Data (Road) - dBA**

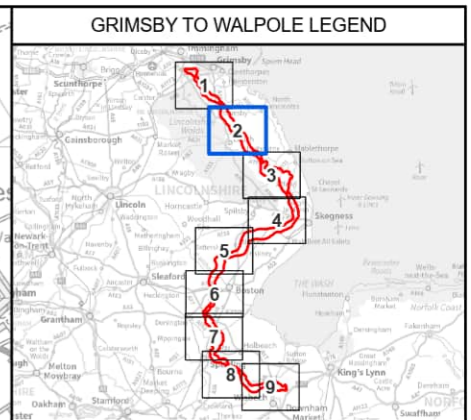
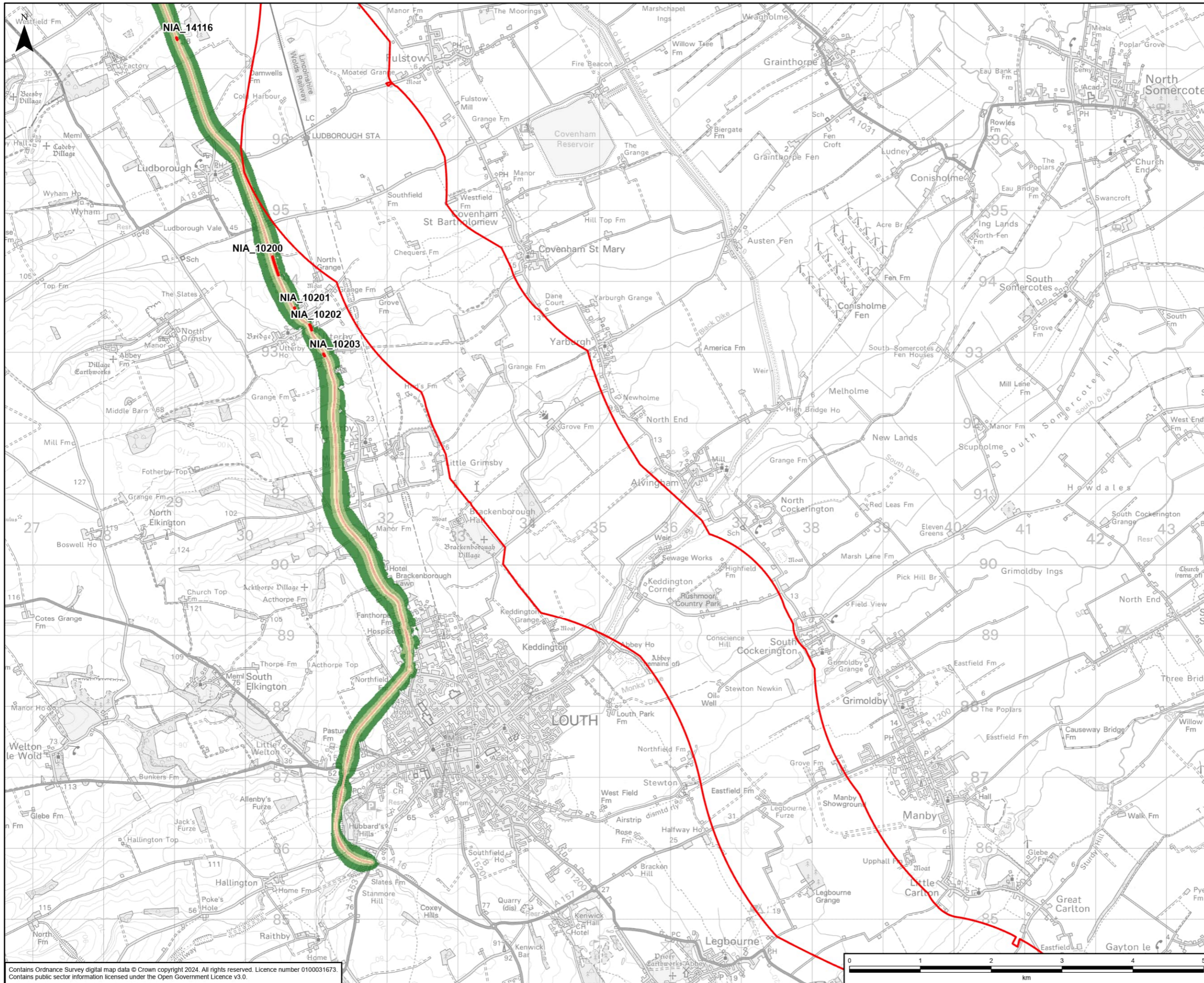
- >=75.0
- 70.0-74.9
- 65.0-69.9
- 60.0-64.9
- 55.0-59.9

A	01/07/2024	First Issue	LC	DG	DR
Rev	Date	Description	GIS	Chk	App

<b>nationalgrid</b>					
Purpose:		SCOPING REPORT			
Scheme:		GRIMSBY TO WALPOLE			
Document Title:		FIGURE 15.2 NOISE AND VIBRATION BASELINE			
Creator:	Date:	Checker:	Date:	Approver:	Date:
LC	01/07/2024	DG	01/07/2024	DR	01/07/2024
Document Type:	Scale:	Format:	Sheets:	Rev:	
FIGURE	1:50,000	A3	1 OF 9	A	

Contains Ordnance Survey digital map data © Crown copyright 2024. All rights reserved. Licence number 0100031673.  
Contains public sector information licensed under the Open Government Licence v3.0.





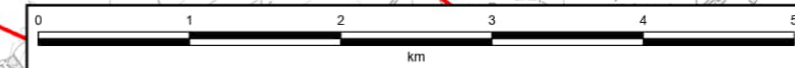
**Legend**

- Scoping Boundary
- Noise Important Area

Defra Noise Data (Road) - dBA

- >=75.0
- 70.0-74.9
- 65.0-69.9
- 60.0-64.9
- 55.0-59.9

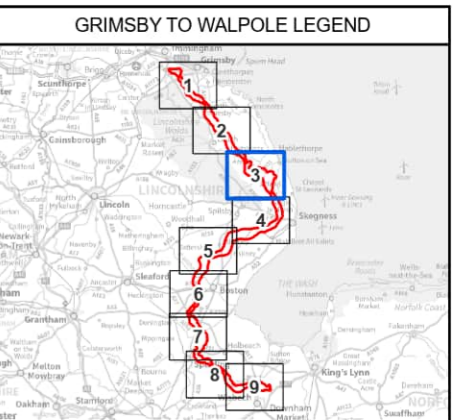
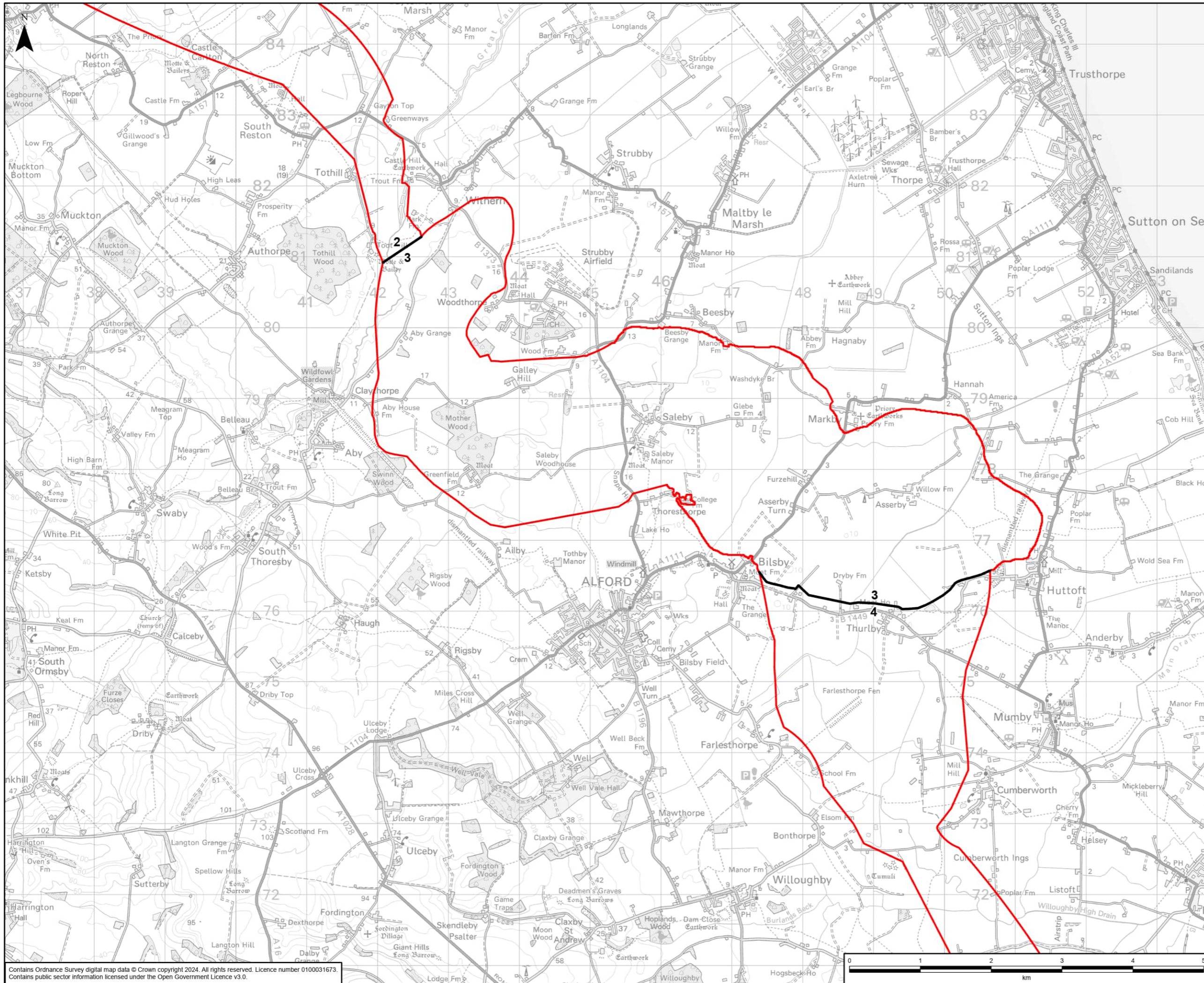
Contains Ordnance Survey digital map data © Crown copyright 2024. All rights reserved. Licence number 0100031673.  
 Contains public sector information licensed under the Open Government Licence v3.0.



A	01/07/2024	First Issue	LC	DG	DR
Rev	Date	Description	GIS	Chk	App

<b>nationalgrid</b>					
Purpose: SCOPING REPORT					
Scheme: GRIMSBY TO WALPOLE					
Document Title: FIGURE 15.2 NOISE AND VIBRATION BASELINE					
Creator:	Date:	Checker:	Date:	Approver:	Date:
LC	01/07/2024	DG	01/07/2024	DR	01/07/2024
Document Type:	Scale:	Format:	Sheets:	Rev:	
FIGURE	1:50,000	A3	2 OF 9	A	





**GRIMSBY TO WALPOLE LEGEND**

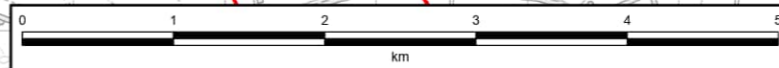
Legend

- Scoping Boundary
- Route Section Break

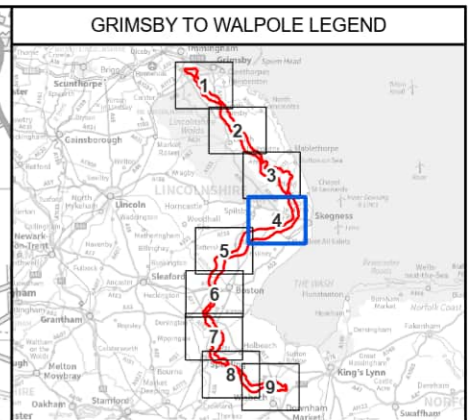
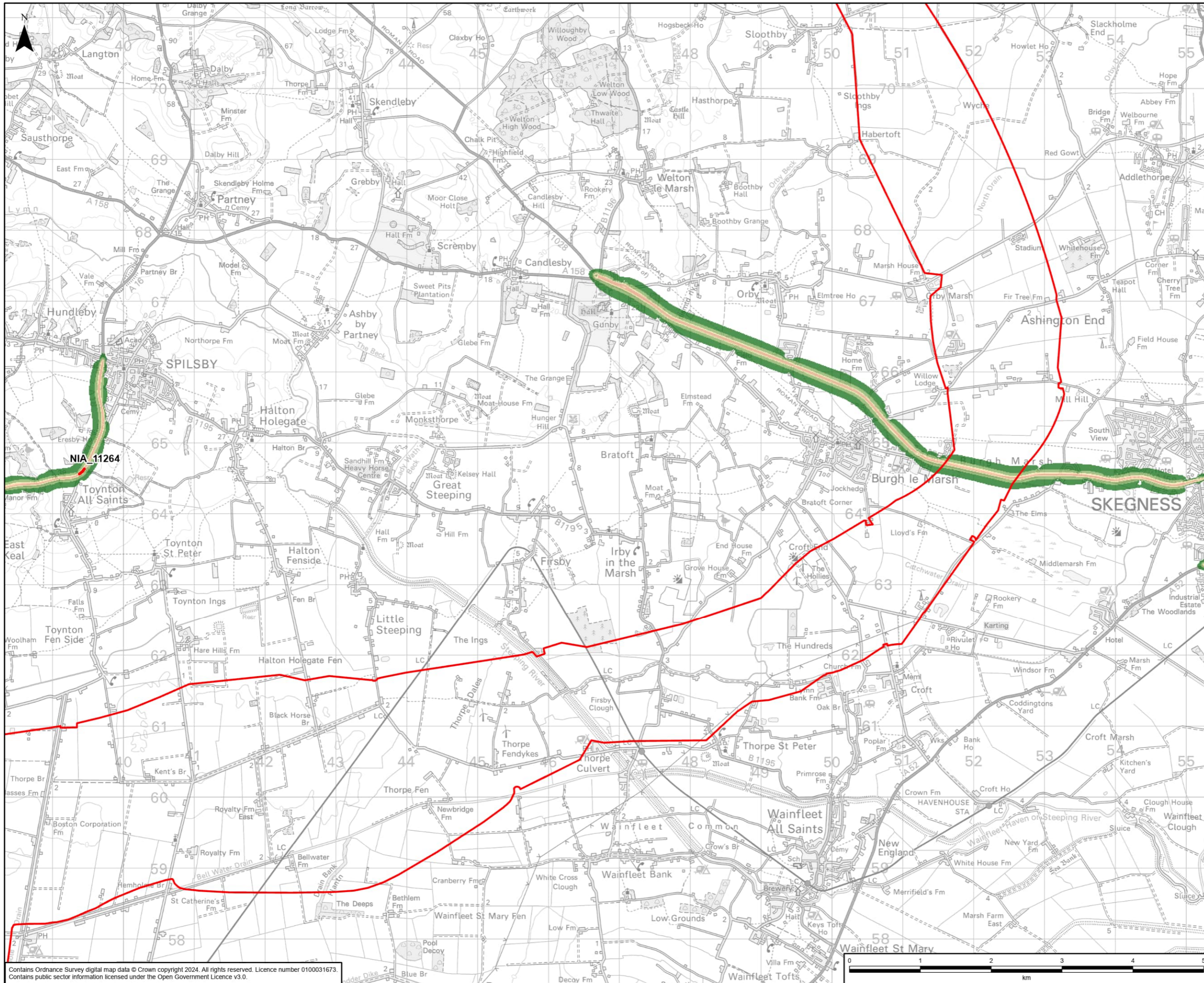
A	01/07/2024	First Issue	LC	DG	DR
Rev	Date	Description	GIS	Chk	App

<b>nationalgrid</b>					
Purpose:		SCOPING REPORT			
Scheme:		GRIMSBY TO WALPOLE			
Document Title:		FIGURE 15.2 NOISE AND VIBRATION BASELINE			
Creator:	Date:	Checker:	Date:	Approver:	Date:
LC	01/07/2024	DG	01/07/2024	DR	01/07/2024
Document Type:	Scale:	Format:	Sheets:	Rev:	
FIGURE	1:50,000	A3	3 OF 9	A	

Contains Ordnance Survey digital map data © Crown copyright 2024. All rights reserved. Licence number 0100031673.  
Contains public sector information licensed under the Open Government Licence v3.0.







**Legend**

- Scoping Boundary
- Noise Important Area

**Defra Noise Data (Road) - dBA**

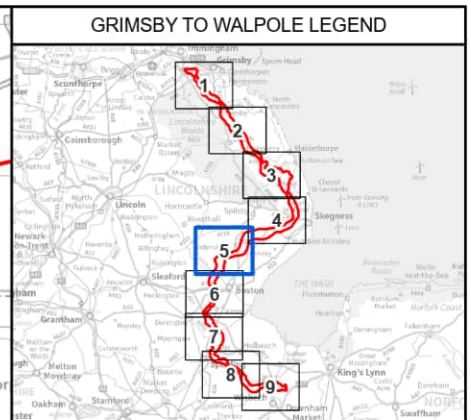
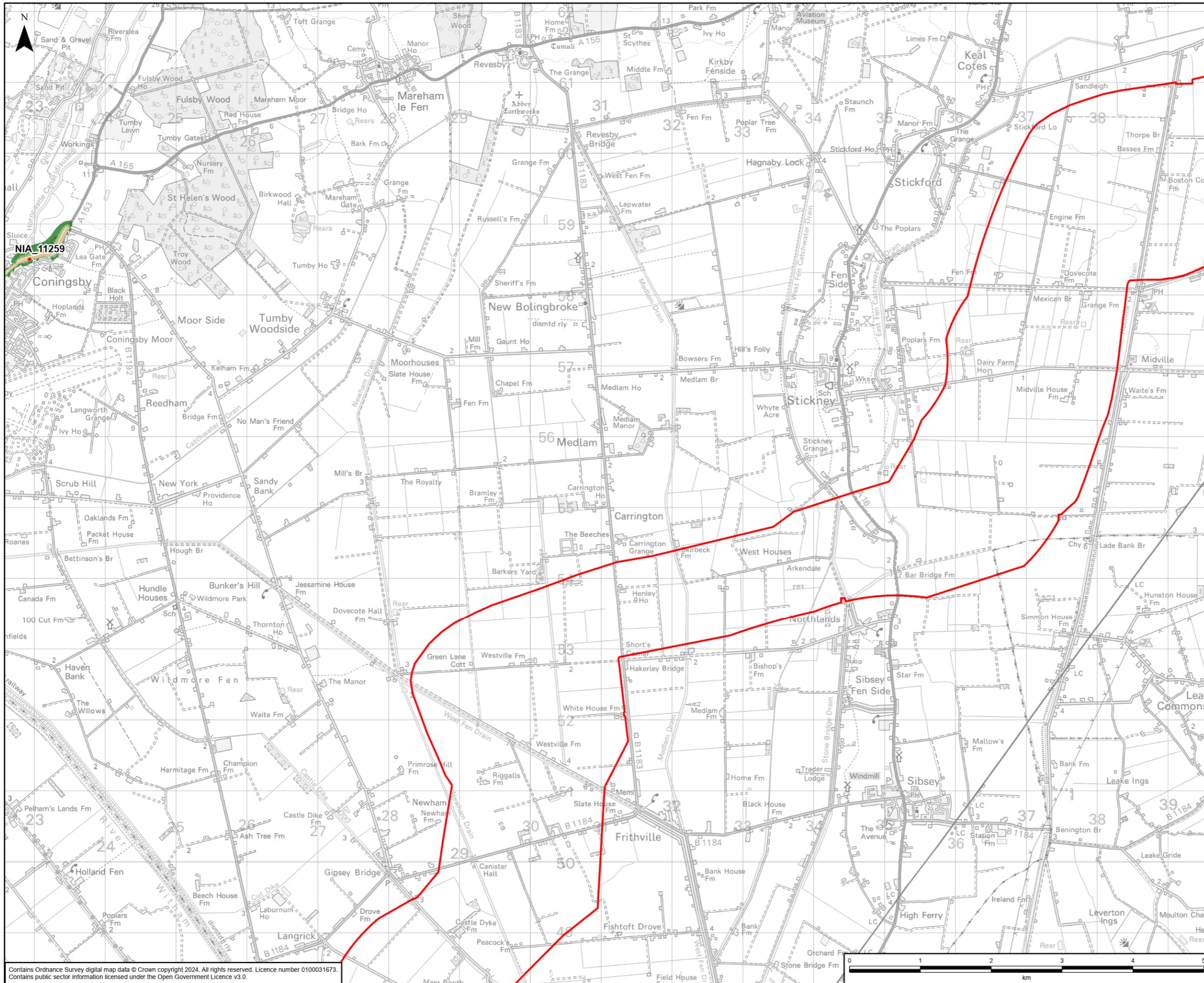
- 70.0-74.9
- 65.0-69.9
- 60.0-64.9
- 55.0-59.9

A	01/07/2024	First Issue	LC	DG	DR
Rev	Date	Description	GIS	Chk	App

<b>nationalgrid</b>					
Purpose:		SCOPING REPORT			
Scheme:		GRIMSBY TO WALPOLE			
Document Title:		FIGURE 15.2 NOISE AND VIBRATION BASELINE			
Creator:	Date:	Checker:	Date:	Approver:	Date:
LC	01/07/2024	DG	01/07/2024	DR	01/07/2024
Document Type:	Scale:	Format:	Sheets:	Rev:	
FIGURE	1:50,000	A3	4 OF 9	A	

Contains Ordnance Survey digital map data © Crown copyright 2024. All rights reserved. Licence number 0100031673.  
Contains public sector information licensed under the Open Government Licence v3.0.





**GRIMSBY TO WALPOLE LEGEND**

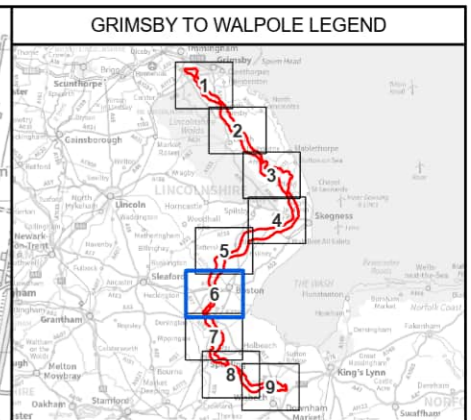
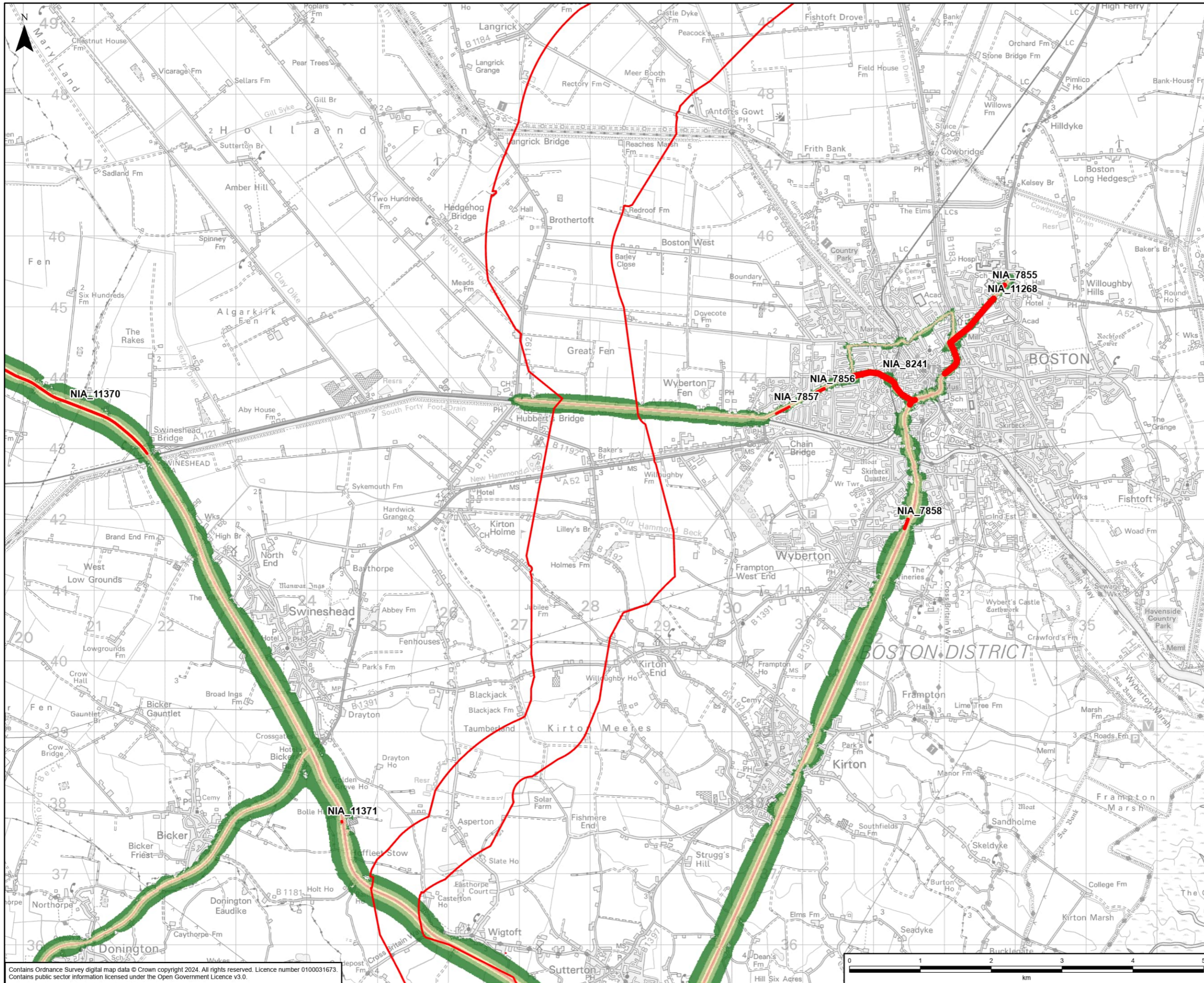
- Scoping Boundary
- Noise Important Area
- Defra Noise Data (Road) - dBA
  - 70.0-74.9
  - 65.0-69.9
  - 60.0-64.9
  - 55.0-59.9

A	01/07/2024	First Issue	LC	DG	DR
Rev	Date	Description	GIS	Chk	App

<b>nationalgrid</b>					
Purpose: SCOPING REPORT					
Scheme: GRIMSBY TO WALPOLE					
Document Title: FIGURE 15.2 NOISE AND VIBRATION BASELINE					
Creator: LC	Date: 01/07/2024	Checker: DG	Date: 01/07/2024	Approver: DR	Date: 01/07/2024
Document Type: FIGURE	Scale: 1:50,000	Format: A3	Sheets: 5 OF 9	Rev: A	

Contains Ordnance Survey digital map data © Crown copyright 2024. All rights reserved. Licence number 0100031673.  
 Contains public sector information licensed under the Open Government Licence v3.0.





**GRIMSBY TO WALPOLE LEGEND**

Legend

- Scoping Boundary
- Noise Important Area


Defra Noise Data (Road) - dBA

- >=75.0
- 70.0-74.9
- 65.0-69.9
- 60.0-64.9
- 55.0-59.9

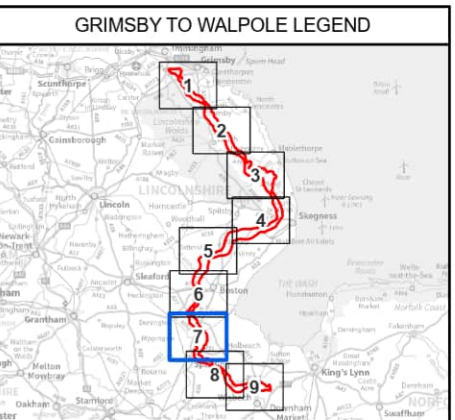
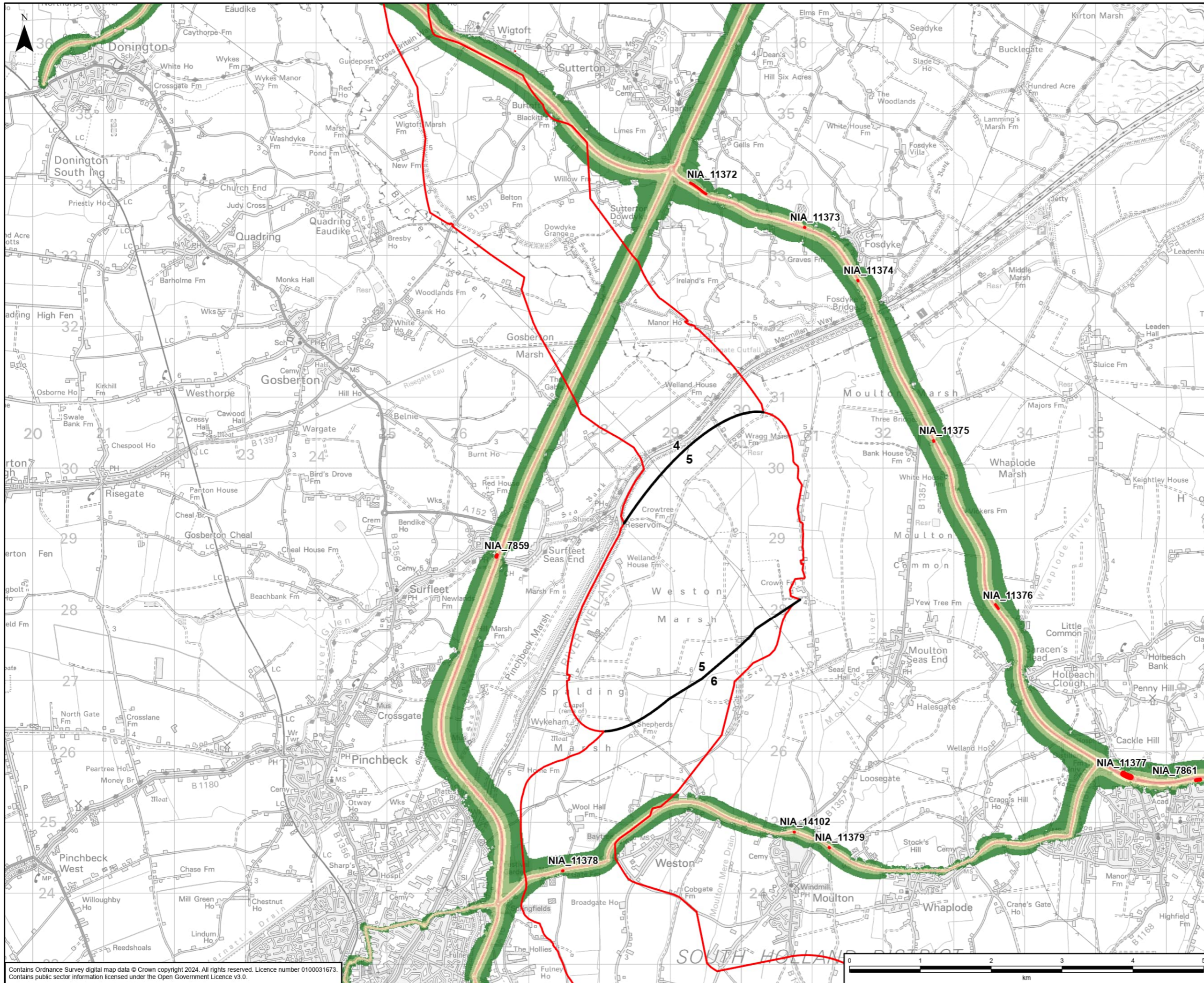
A	01/07/2024	First Issue	LC	DG	DR
Rev	Date	Description	GIS	Chk	App

<b>nationalgrid</b>					
Purpose:		SCOPING REPORT			
Scheme:		GRIMSBY TO WALPOLE			
Document Title:		FIGURE 15.2 NOISE AND VIBRATION BASELINE			
Creator:	Date:	Checker:	Date:	Approver:	Date:
LC	01/07/2024	DG	01/07/2024	DR	01/07/2024
Document Type:	Scale:	Format:	Sheets:	Rev:	
FIGURE	1:50,000	A3	6 OF 9	A	

Contains Ordnance Survey digital map data © Crown copyright 2024. All rights reserved. Licence number 0100031673.  
Contains public sector information licensed under the Open Government Licence v3.0.







**Legend**

- Scoping Boundary
- Route Section Break
- Noise Important Area

Defra Noise Data (Road) - dBA

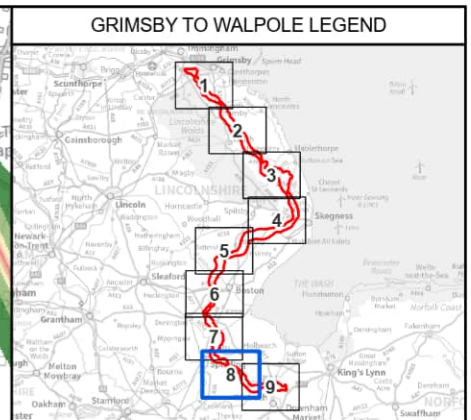
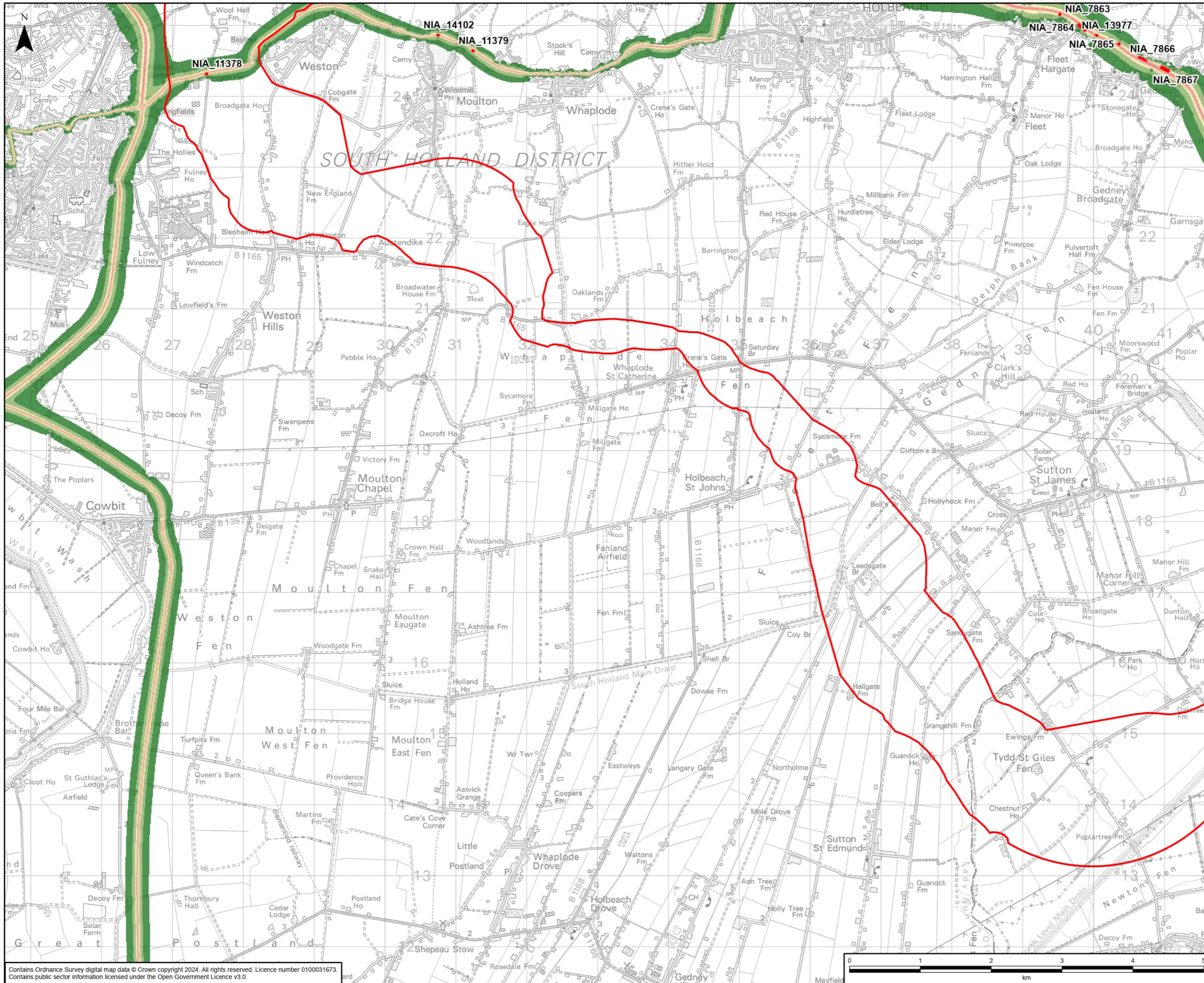
- >=75.0
- 70.0-74.9
- 65.0-69.9
- 60.0-64.9
- 55.0-59.9

A	01/07/2024	First Issue	LC	DG	DR
Rev	Date	Description	GIS	Chk	App

<b>nationalgrid</b>					
Purpose:		SCOPING REPORT			
Scheme:		GRIMSBY TO WALPOLE			
Document Title:		FIGURE 15.2 NOISE AND VIBRATION BASELINE			
Creator:	Date:	Checker:	Date:	Approver:	Date:
LC	01/07/2024	DG	01/07/2024	DR	01/07/2024
Document Type:	Scale:	Format:	Sheets:	Rev:	
FIGURE	1:50,000	A3	7 OF 9	A	

Contains Ordnance Survey digital map data © Crown copyright 2024. All rights reserved. Licence number 0100031673.  
Contains public sector information licensed under the Open Government Licence v3.0.





**Legend**

- Scoping Boundary
- Noise Important Area

**Defra Noise Data (Road) - dBA**

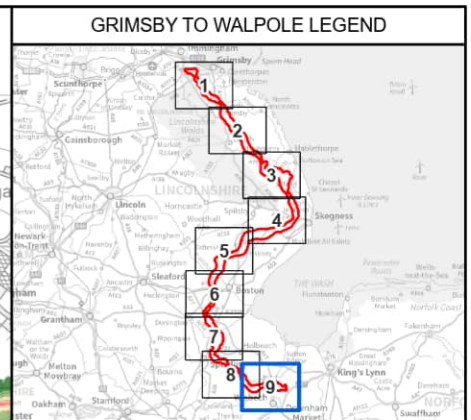
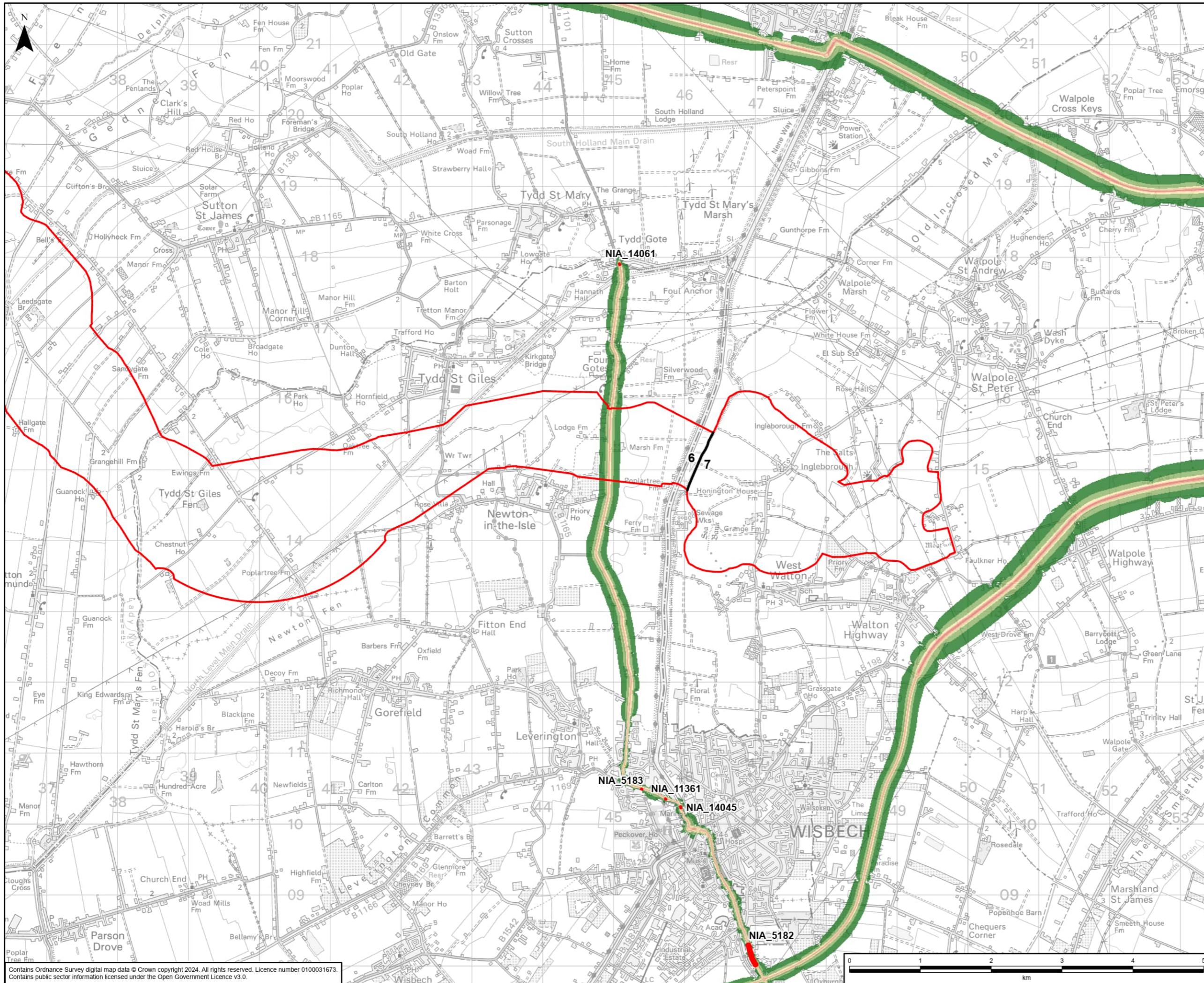
- >=75.0
- 70.0-74.9
- 65.0-69.9
- 60.0-64.9
- 55.0-59.9

A	01/07/2024	First Issue	LC	DG	DR
Rev	Date	Description	GIS	Chk	App

<b>nationalgrid</b>					
Purpose:		SCOPING REPORT			
Scheme:		GRIMSBY TO WALPOLE			
Document Title:		FIGURE 15.2 NOISE AND VIBRATION BASELINE			
Creator:	Date:	Checker:	Date:	Approver:	Date:
LC	01/07/2024	DG	01/07/2024	DR	01/07/2024
Document Type:	Scale:	Format:	Sheets:	Rev:	
FIGURE	1:50,000	A3	8 OF 9	A	

Contains Ordnance Survey digital map data © Crown copyright 2024. All rights reserved. Licence number 0100031673.  
Contains public sector information licensed under the Open Government Licence v3.0.





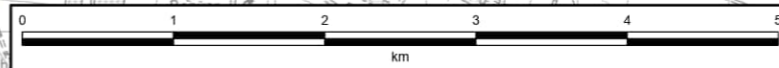
**Legend**

- Scoping Boundary
- Route Section Break
- Noise Important Area

Defra Noise Data (Road) - dBA

- >=75.0
- 70.0-74.9
- 65.0-69.9
- 60.0-64.9
- 55.0-59.9

Contains Ordnance Survey digital map data © Crown copyright 2024. All rights reserved. Licence number 0100031673.  
 Contains public sector information licensed under the Open Government Licence v3.0.

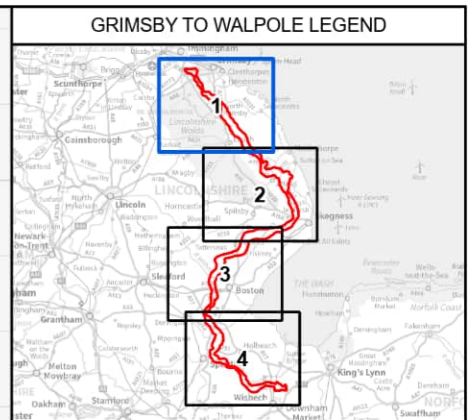
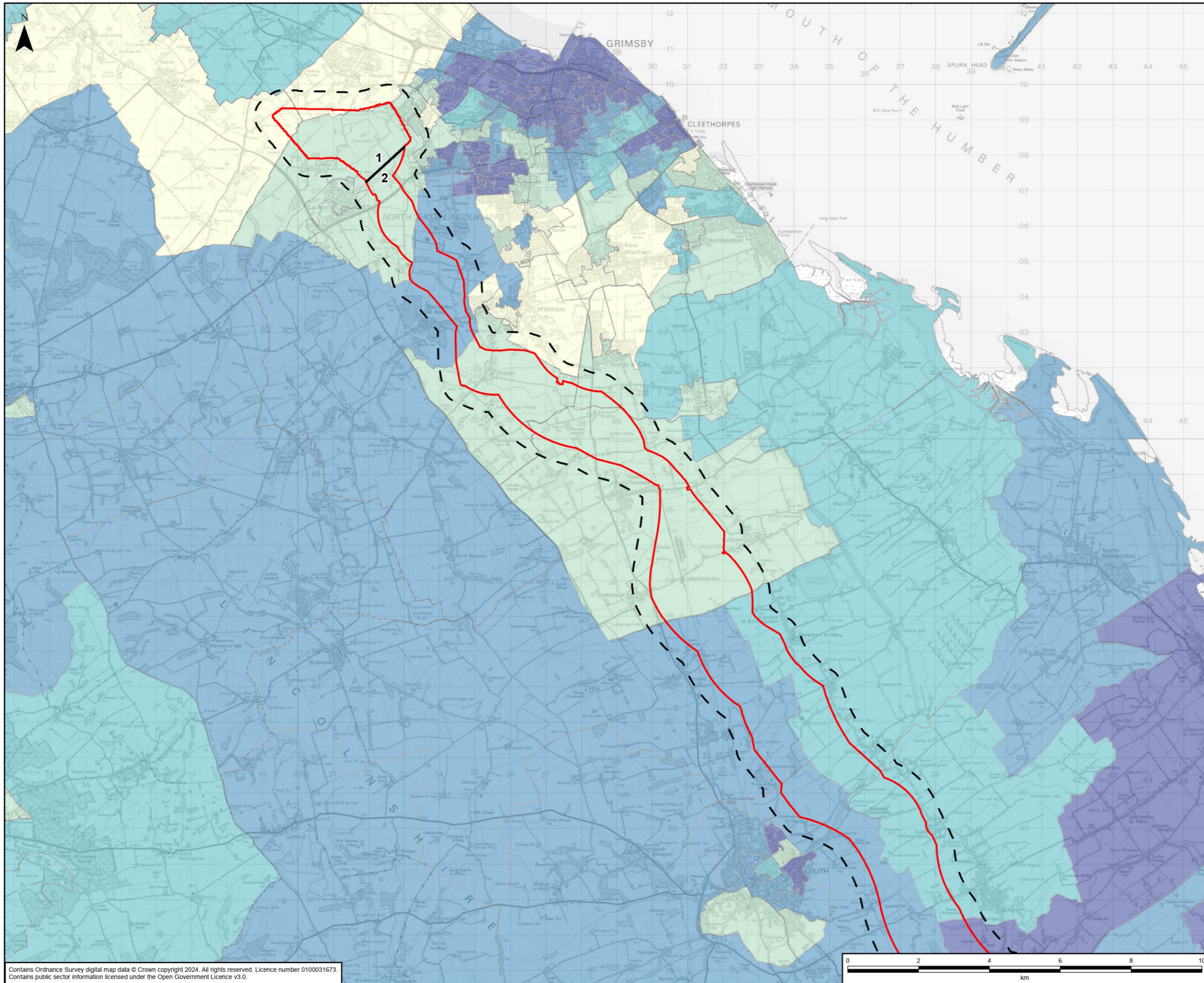


A	01/07/2024	First Issue	LC	DG	DR
Rev	Date	Description	GIS	Chk	App
		Purpose: SCOPING REPORT			
		Scheme: GRIMSBY TO WALPOLE			
		Document Title: FIGURE 15.2 NOISE AND VIBRATION BASELINE			
Creator: LC	Date: 01/07/2024	Checker: DG	Date: 01/07/2024	Approver: DR	Date: 01/07/2024
Document Type: FIGURE	Scale: 1:50,000	Format: A3	Sheets: 9 OF 9	Rev: A	



# Figures 16.1 to 16.2





**GRIMSBY TO WALPOLE LEGEND**

**Legend**

- Scoping Boundary
- Route Section Break
- 500m Study Area

**Indices Of Multiple Deprivation 2019**

- Least Deprived
- 
- 
- 
- 
- Most Deprived

A	27/06/2024	First Issue	LC	AP	NM
Rev	Date	Description	GIS	Chk	App

**nationalgrid**

Purpose: SCOPING REPORT

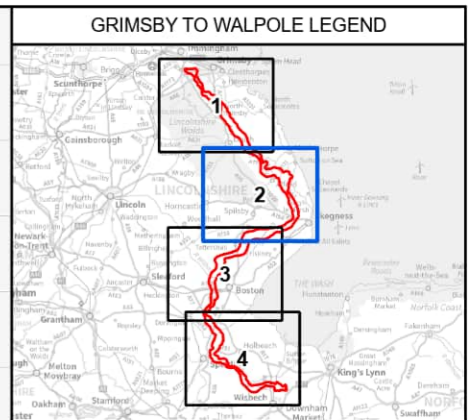
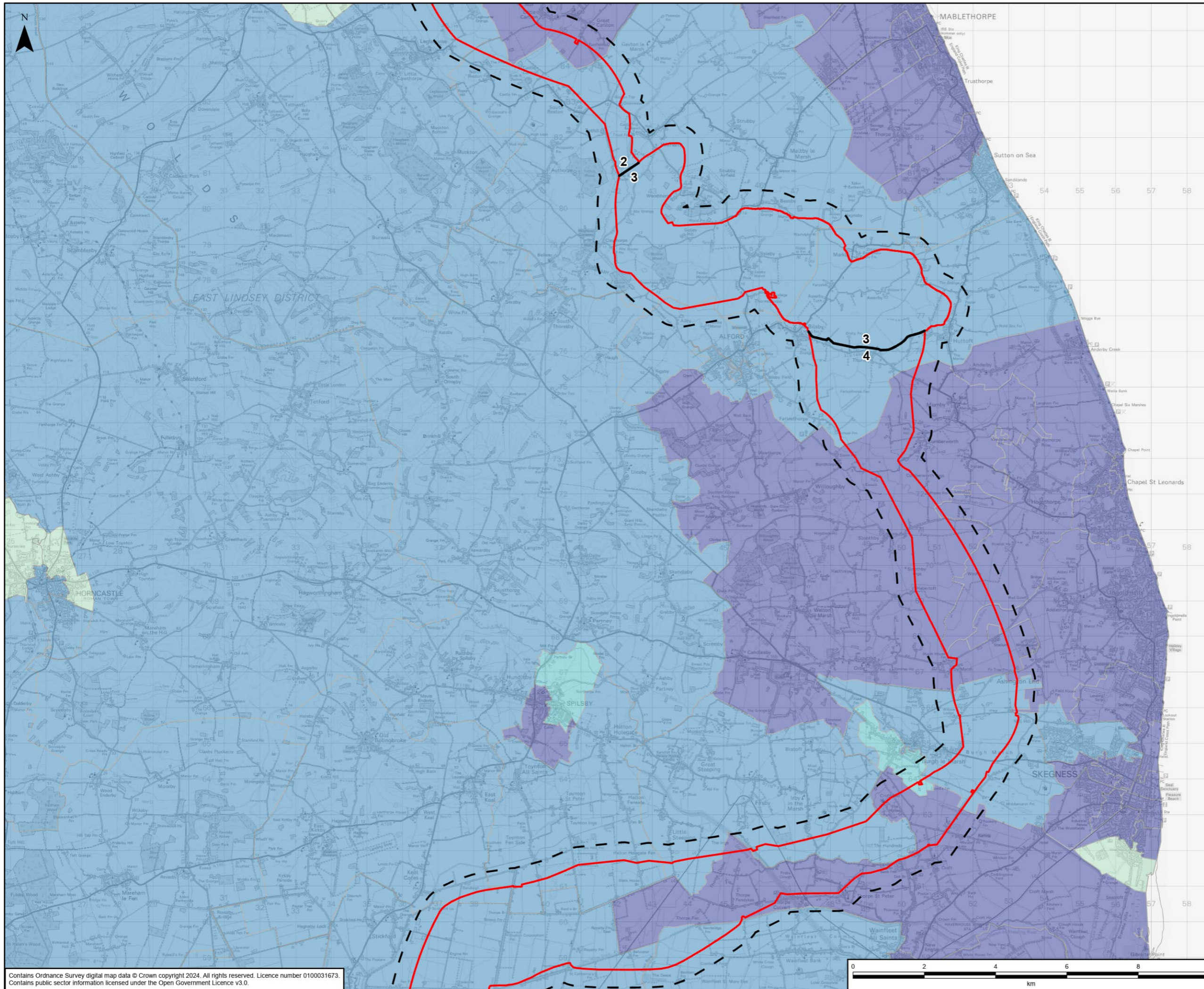
Scheme: GRIMSBY TO WALPOLE

Document Title: **FIGURE 16.1  
INDICES OF MULTIPLE DEPRIVATION**

Creator: LC	Date: 27/06/2024	Checker: AP	Date: 27/06/2024	Approver: NM	Date: 27/06/2024
Document Type: FIGURE	Scale: 1:100,000	Format: A3	Sheets: 1 OF 4	Rev: A	

Contains Ordnance Survey digital map data © Crown copyright 2024. All rights reserved. Licence number 0100031673.  
Contains public sector information licensed under the Open Government Licence v3.0.





**Legend**

- Scoping Boundary
- Route Section Break
- 500m Study Area

Indices Of Multiple Deprivation 2019

- 
- 
- 
- Most Deprived

A	27/06/2024	First Issue	LC	AP	NM
Rev	Date	Description	GIS	Chk	App

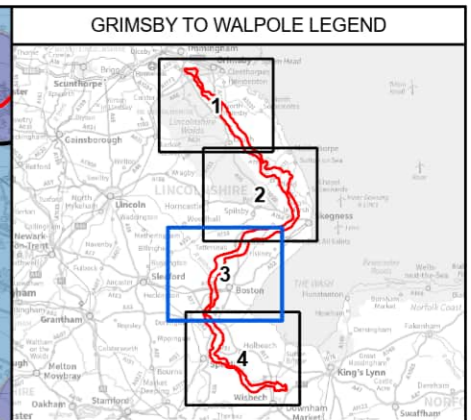
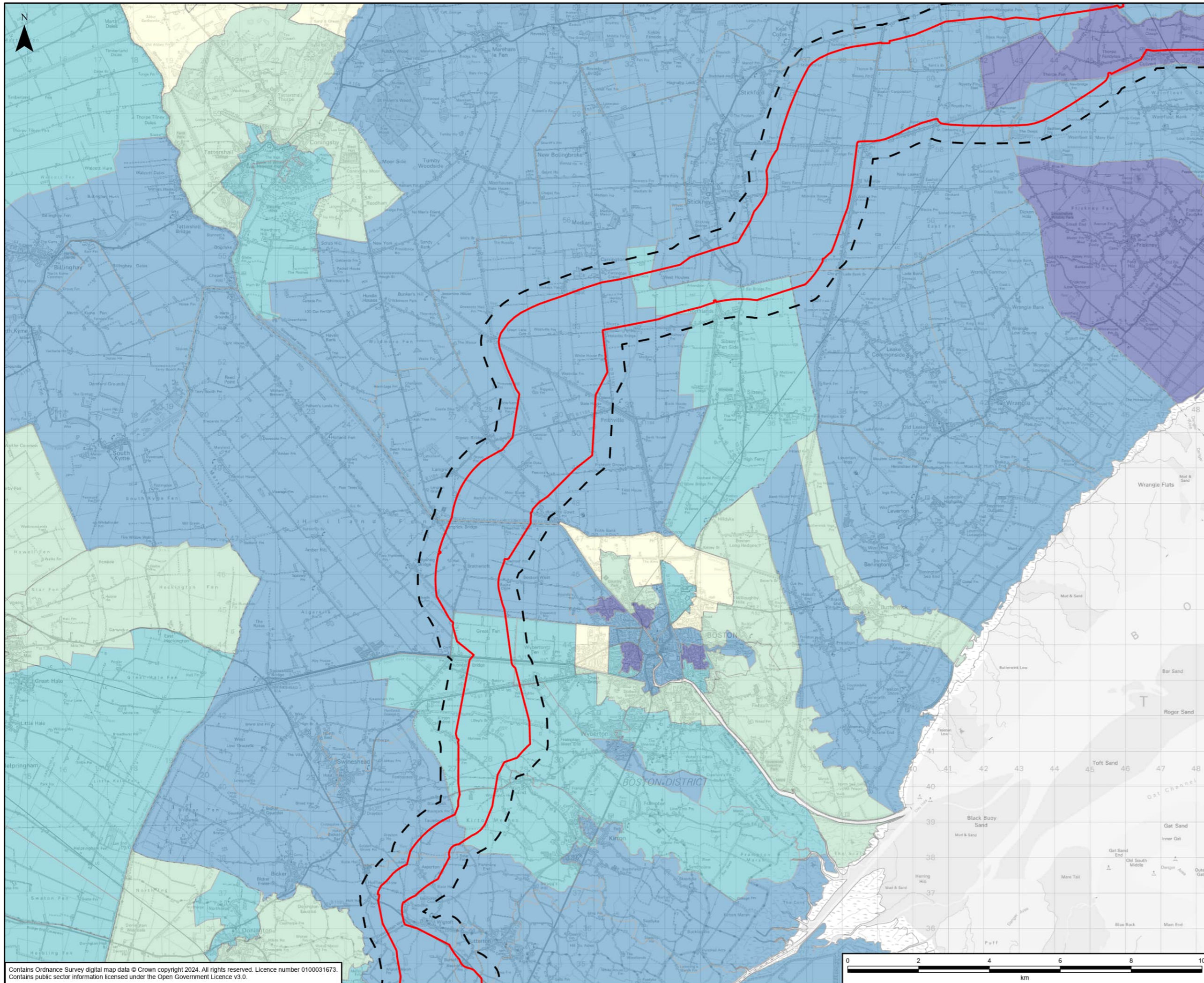


Purpose:	SCOPING REPORT
Scheme:	GRIMSBY TO WALPOLE
Document Title:	FIGURE 16.1 INDICES OF MULTIPLE DEPRIVATION

Creator:	Date:	Checker:	Date:	Approver:	Date:
LC	27/06/2024	AP	27/06/2024	NM	27/06/2024
Document Type:	Scale:	Format:	Sheets:	Rev:	
FIGURE	1:100,000	A3	2 OF 4	A	

Contains Ordnance Survey digital map data © Crown copyright 2024. All rights reserved. Licence number 0100031673.  
Contains public sector information licensed under the Open Government Licence v3.0.





**GRIMSBY TO WALPOLE LEGEND**

Legend

- Scoping Boundary
- 500m Study Area

Indices Of Multiple Deprivation 2019

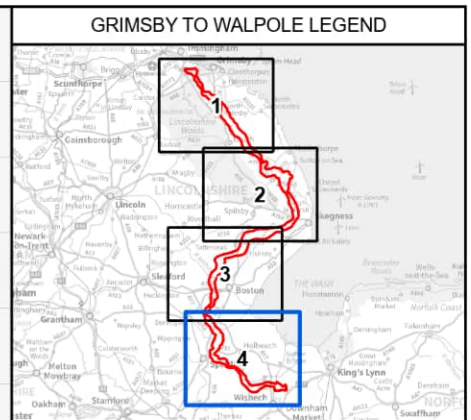
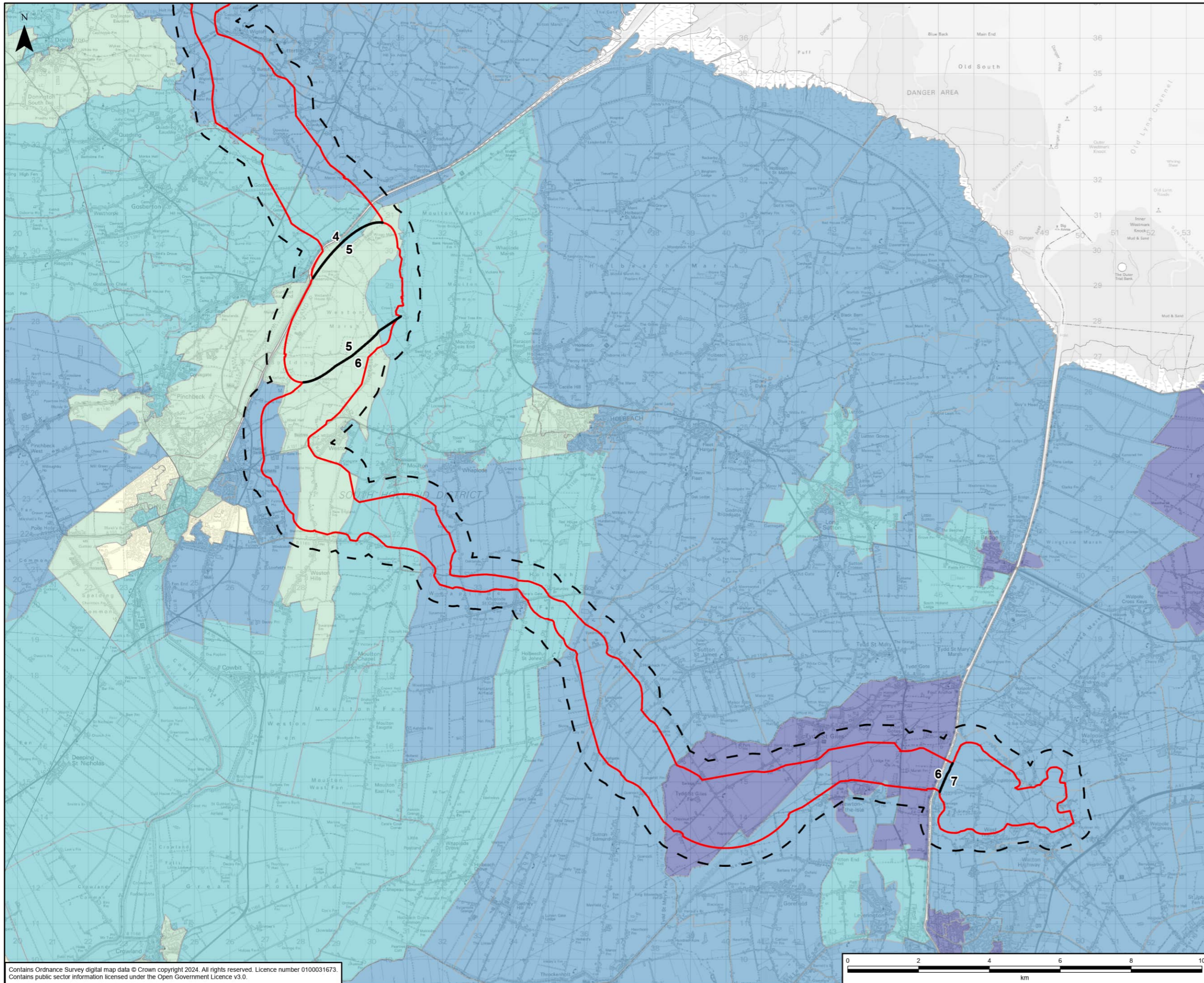
- Least Deprived
- Moderate
- High
- Very High
- Most Deprived

A	27/06/2024	First Issue	LC	AP	NM
Rev	Date	Description	GIS	Chk	App

<b>nationalgrid</b>					
Purpose: SCOPING REPORT					
Scheme: GRIMSBY TO WALPOLE					
Document Title: FIGURE 16.1 INDICES OF MULTIPLE DEPRIVATION					
Creator: LC	Date: 27/06/2024	Checker: AP	Date: 27/06/2024	Approver: NM	Date: 27/06/2024
Document Type: FIGURE	Scale: 1:100,000	Format: A3	Sheets: 3 OF 4	Rev: A	

Contains Ordnance Survey digital map data © Crown copyright 2024. All rights reserved. Licence number 0100031673.  
 Contains public sector information licensed under the Open Government Licence v3.0.





**GRIMSBY TO WALPOLE LEGEND**

**Legend**

- Scoping Boundary
- Route Section Break
- 500m Study Area

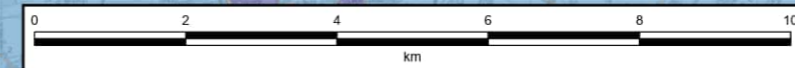
**Indices Of Multiple Deprivation 2019**

- Least Deprived
- Most Deprived

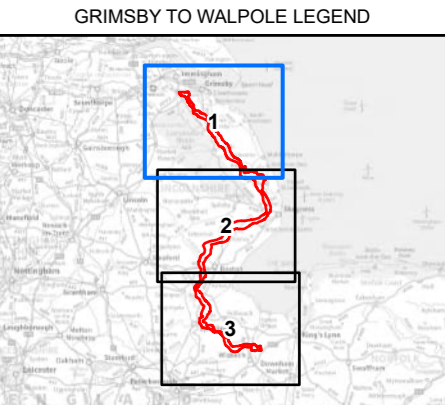
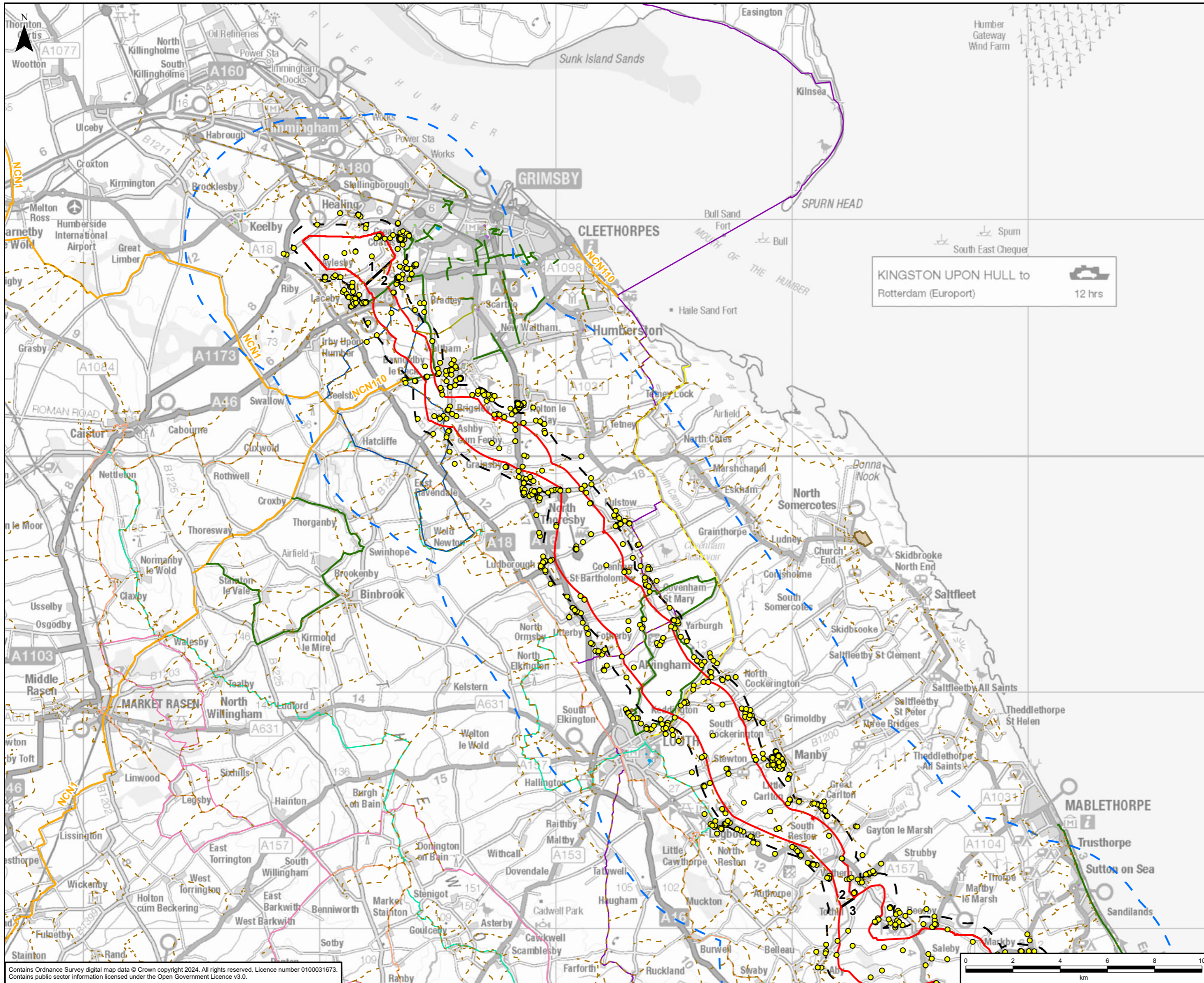
A	27/06/2024	First Issue	LC	AP	NM
Rev	Date	Description	GIS	Chk	App

<b>nationalgrid</b>					
Purpose:		SCOPING REPORT			
Scheme:		GRIMSBY TO WALPOLE			
Document Title:		FIGURE 16.1 INDICES OF MULTIPLE DEPRIVATION			
Creator:	Date:	Checker:	Date:	Approver:	Date:
LC	27/06/2024	AP	27/06/2024	NM	27/06/2024
Document Type:	Scale:	Format:	Sheets:	Rev:	
FIGURE	1:100,000	A3	4 OF 4	A	

Contains Ordnance Survey digital map data © Crown copyright 2024. All rights reserved. Licence number 0100031673.  
Contains public sector information licensed under the Open Government Licence v3.0.







- Legend**
- Scoping Boundary
  - Route Section Break
  - 500m Study Area
  - 5km Study Area
  - Commercial Building
  - Public Rights of Way (PRoW)
  - Gypsy Traveller Site
- Recreation Route**
- National Cycle Network
  - Local Cycle Network
  - Greenwich Meridian Trail
  - Lincolnshire Wolds Way
  - Lindsey Loop
  - Lindsey Trail
  - Louth Canal
  - Silver Lincs Way
  - Wanderlust Way
- Important Building**
- Cultural Facility
  - Retail
  - Sports or Exercise Facility

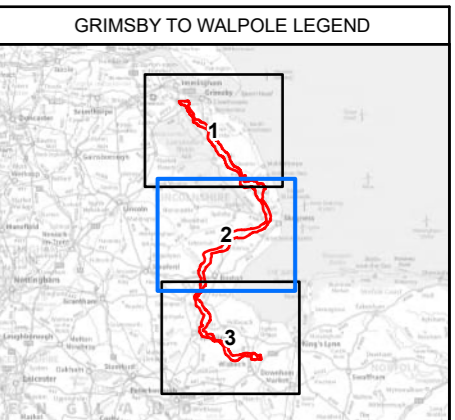
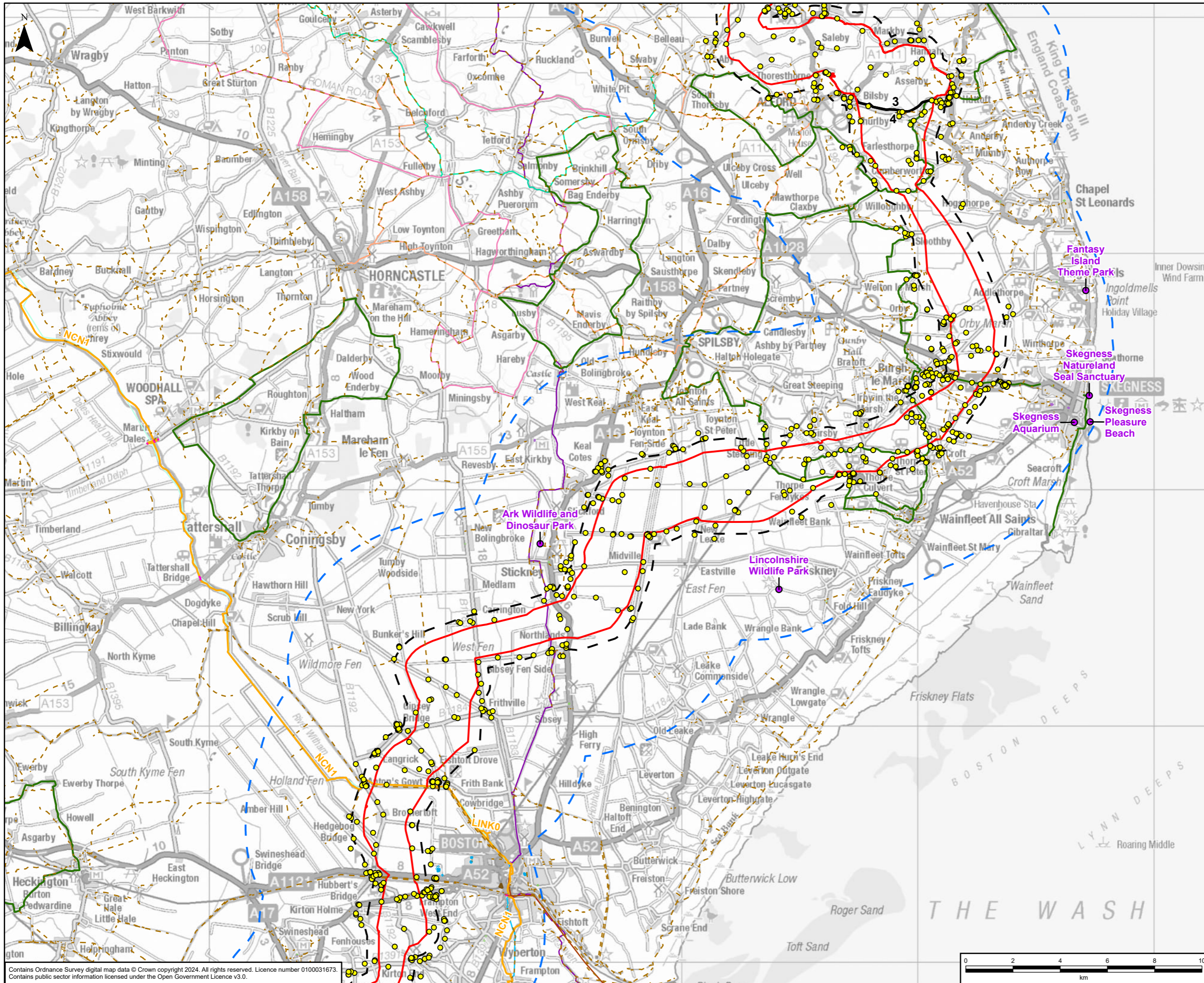
KINGSTON UPON HULL to Rotterdam (Europort) 12 hrs

A	08/07/2024	First Issue	LC	AP	NM
Rev	Date	Description	GIS	Chk	App

<b>nationalgrid</b>					
Purpose: SCOPING REPORT					
Scheme: GRIMSBY TO WALPOLE					
Document Title: FIGURE 16.2 SOCIO-ECONOMIC, TOURISM AND RECREATION RECEPTORS					
Creator: LC	Date: 08/07/2024	Checker: AP	Date: 08/07/2024	Approver: NM	Date: 08/07/2024
Document Type: FIGURE	Scale: 1:150,000	Format: A3	Sheets: 1 OF 3	Rev: A	

Contains Ordnance Survey digital map data © Crown copyright 2024. All rights reserved. Licence number 0100031673. Contains public sector information licensed under the Open Government Licence v3.0.





- Legend**
- Scoping Boundary
  - Route Section Break
  - 500m Study Area
  - 5km Study Area
  - Commercial Building
  - Strategic Tourism Receptor
  - Public Rights of Way (PRoW)
  - Gypsy Traveller Site
- Recreation Route**
- National Cycle Network
  - Local Cycle Network
  - Public Cycle Route
  - Cross Britain Way
  - Greenwich Meridian Trail
  - Lincolnshire Wolds Way
  - Lindsey Loop
  - Lindsey Trail
  - MacMillan Way
  - Water Rail Way
- Important Building**
- Cultural Facility
  - Retail
  - Sports or Exercise Facility

A	08/07/2024	First Issue	LC	AP	NM
Rev	Date	Description	GIS	Chk	App

**nationalgrid**

Purpose: SCOPING REPORT

Scheme: GRIMSBY TO WALPOLE

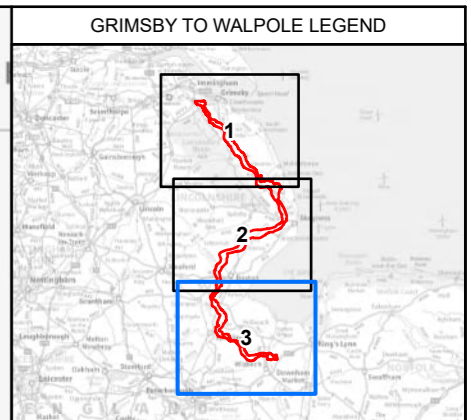
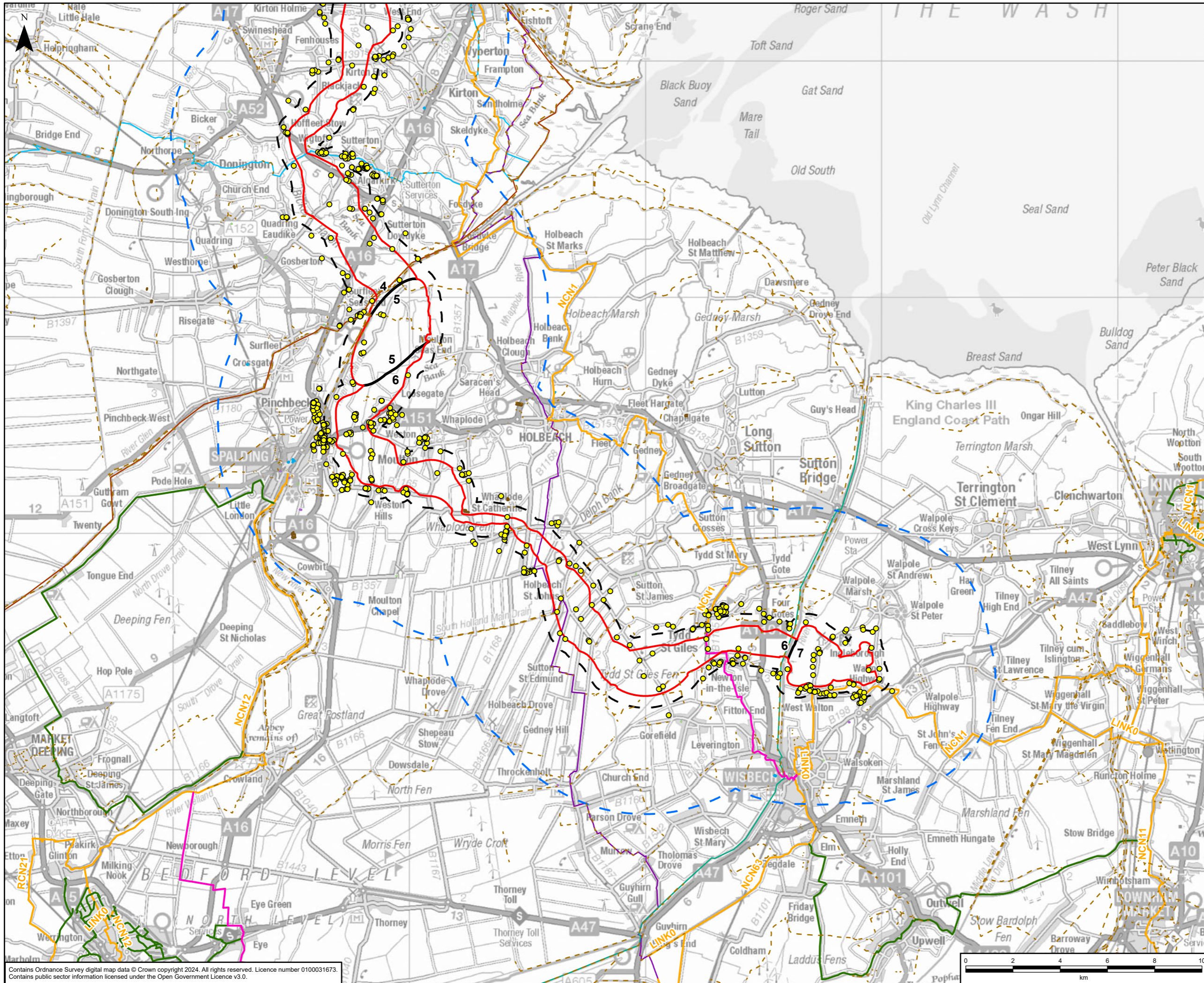
Document Title: **FIGURE 16.2  
SOCIO-ECONOMIC, TOURISM AND  
RECREATION RECEPTORS**

Creator:	Date:	Checker:	Date:	Approver:	Date:
LC	08/07/2024	AP	08/07/2024	NM	08/07/2024
Document Type:	Scale:	Format:	Sheets:	Rev:	
FIGURE	1:150,000	A3	2 OF 3	A	

Contains Ordnance Survey digital map data © Crown copyright 2024. All rights reserved. Licence number 0100031673.  
Contains public sector information licensed under the Open Government Licence v3.0.







- Legend**
- Scoping Boundary
  - Route Section Break
  - 500m Study Area
  - 5km Study Area
  - Commercial Building
  - Public Rights of Way (PRoW)
  - Gypsy Traveller Site
  - Recreation Route
    - National Cycle Network
    - Local Cycle Network
    - Public Cycle Route
    - Cross Britain Way
    - Greenwich Meridian Trail
    - MacMillan Way
    - Nene Way
  - Important Building
    - Cultural Facility
    - Retail
    - Sports or Exercise Facility

A	08/07/2024	First Issue	LC	AP	NM
Rev	Date	Description	GIS	Chk	App

**nationalgrid**

Purpose: SCOPING REPORT

Scheme: GRIMSBY TO WALPOLE

Document Title: FIGURE 16.2 SOCIO-ECONOMIC, TOURISM AND RECREATION RECEPTORS

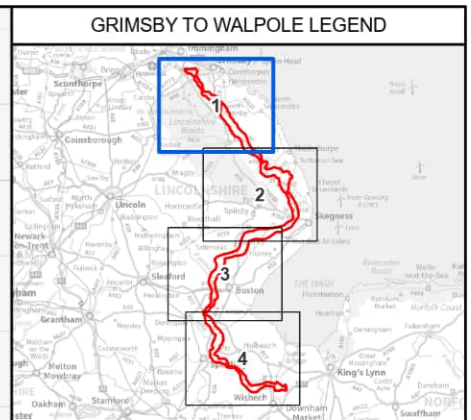
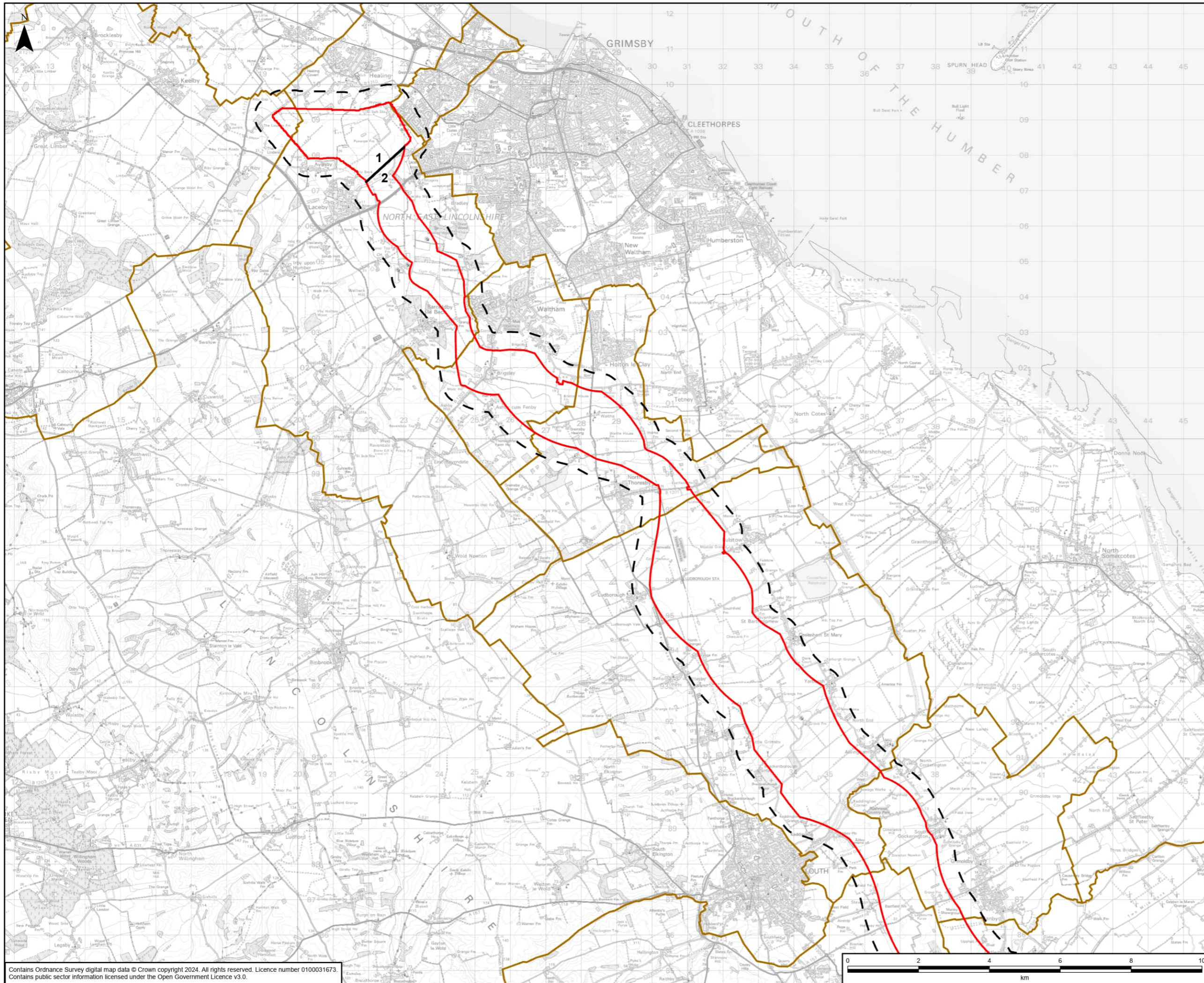
Creator:	Date:	Checker:	Date:	Approver:	Date:
LC	08/07/2024	AP	08/07/2024	NM	08/07/2024
Document Type:	Scale:	Format:	Sheets:	Rev:	
FIGURE	1:150,000	A3	3 OF 3	A	

Contains Ordnance Survey digital map data © Crown copyright 2024. All rights reserved. Licence number 0100031673. Contains public sector information licensed under the Open Government Licence v3.0.



# Figures 17.1 to 17.6





**Legend**

- Scoping Boundary
- Route Section Break
- 500m Study Area
- Ward Boundary (2023)

A	27/06/2024	First Issue	LC	IS	NM
Rev	Date	Description	GIS	Chk	App

**nationalgrid**

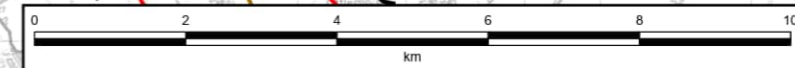
Purpose: SCOPING REPORT

Scheme: GRIMSBY TO WALPOLE

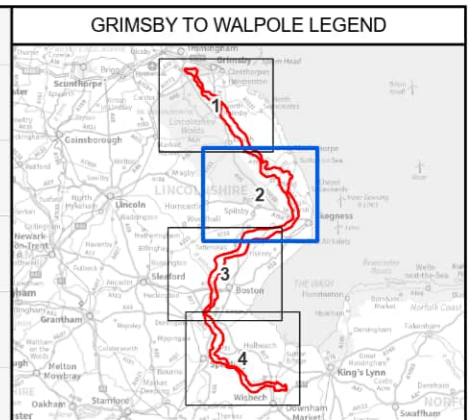
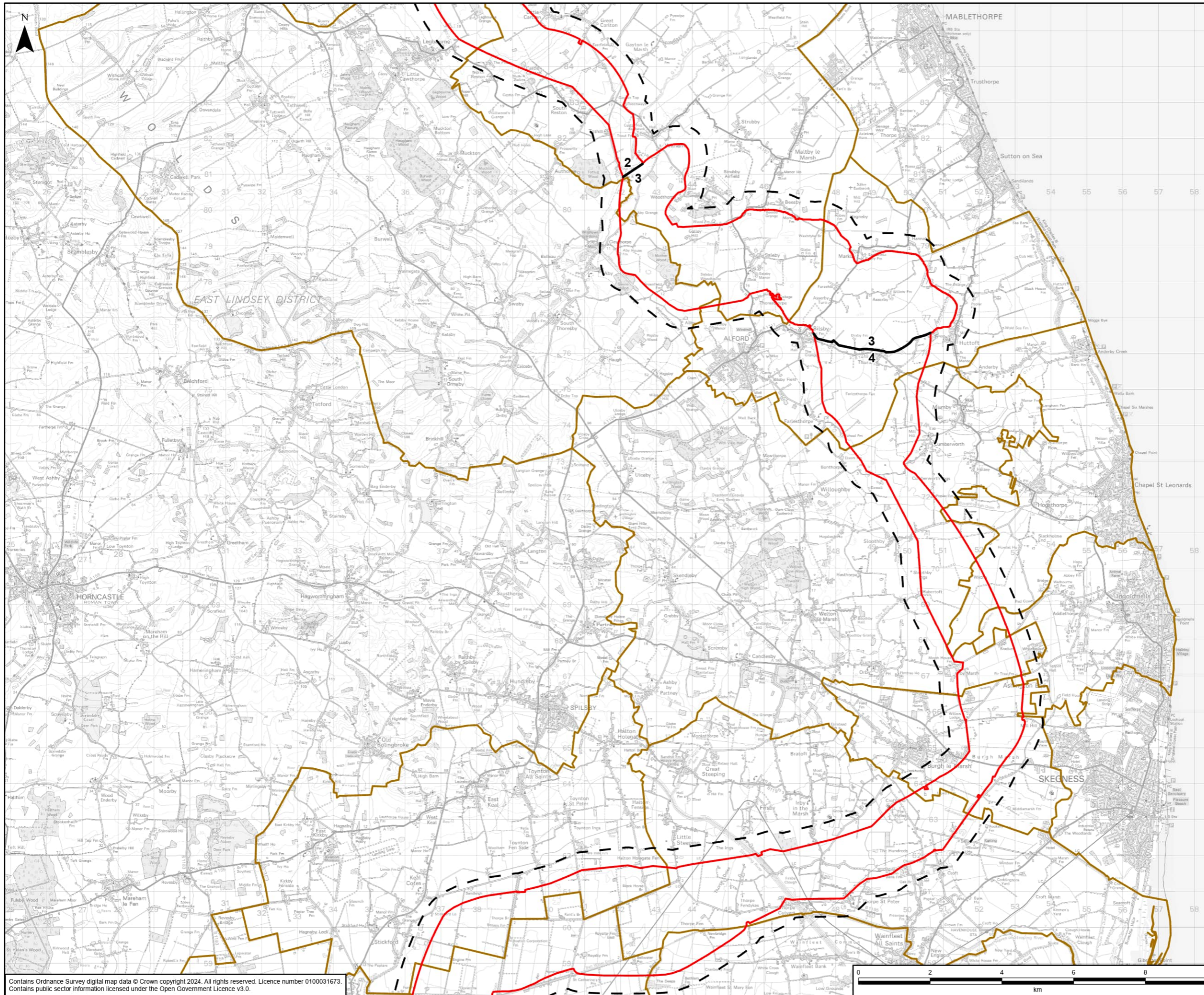
Document Title: FIGURE 17.1 STUDY AREA

Creator:	Date:	Checker:	Date:	Approver:	Date:
LC	27/06/2024	IS	27/06/2024	NM	27/06/2024
Document Type:	Scale:	Format:	Sheets:	Rev:	
FIGURE	1:100,000	A3	1 OF 4	A	

Contains Ordnance Survey digital map data © Crown copyright 2024. All rights reserved. Licence number 0100031673.  
 Contains public sector information licensed under the Open Government Licence v3.0.





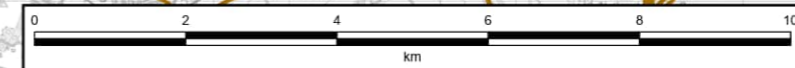


- Legend**
- Scoping Boundary
  - Route Section Break
  - 500m Study Area
  - Ward Boundary (2023)

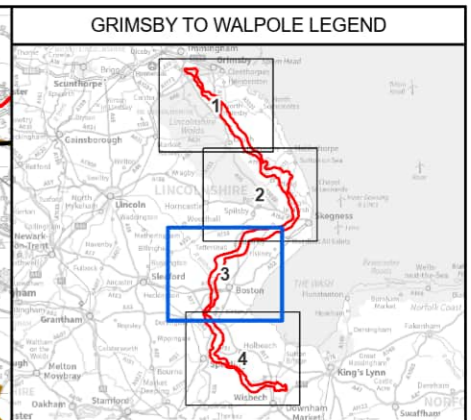
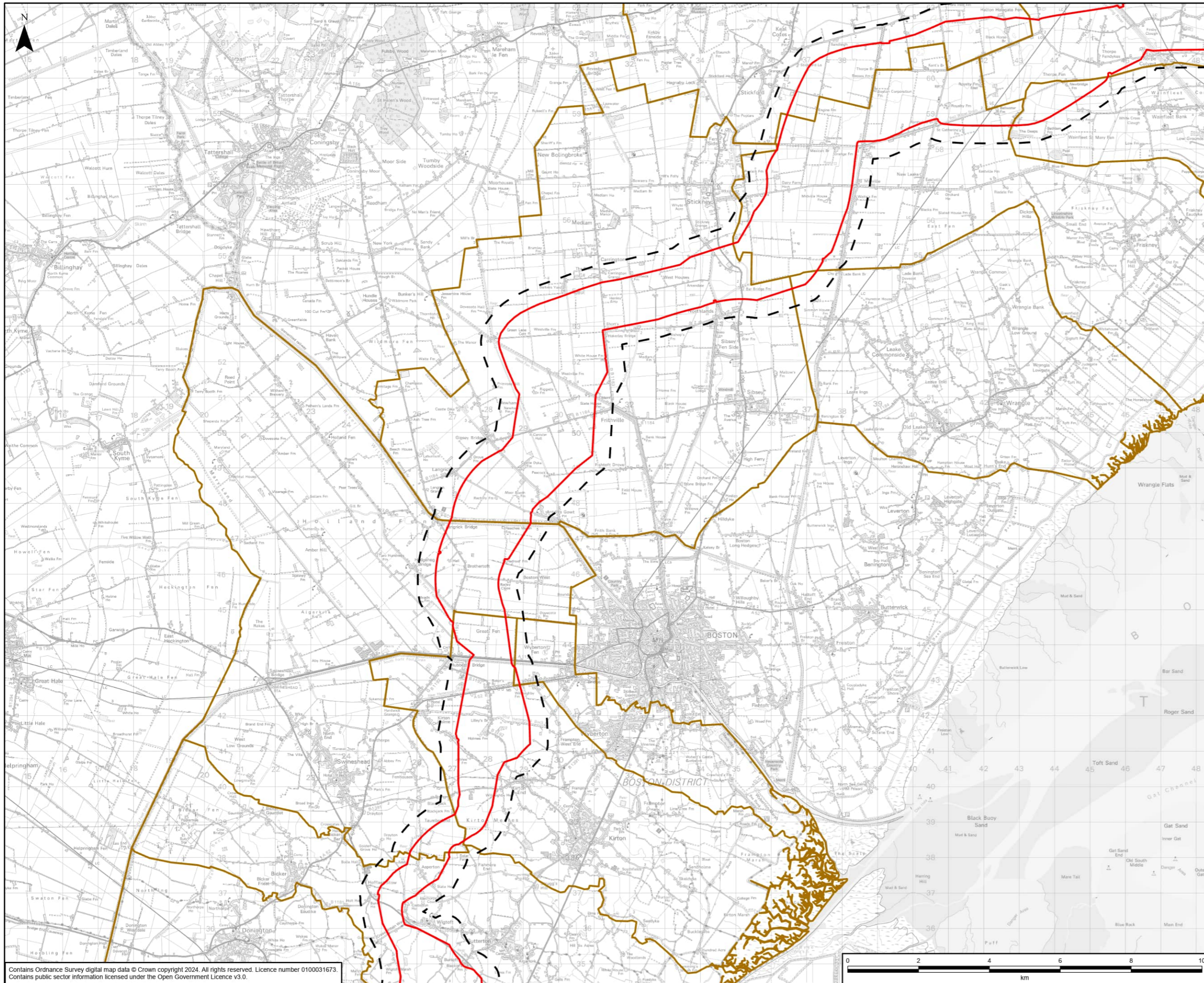
A	27/06/2024	First Issue	LC	IS	NM
Rev	Date	Description	GIS	Chk	App

<b>nationalgrid</b>					
Purpose:		SCOPING REPORT			
Scheme:		GRIMSBY TO WALPOLE			
Document Title:		FIGURE 17.1 STUDY AREA			
Creator:	Date:	Checker:	Date:	Approver:	Date:
LC	27/06/2024	IS	27/06/2024	NM	27/06/2024
Document Type:	Scale:	Format:	Sheets:	Rev:	
FIGURE	1:100,000	A3	2 OF 4	A	

Contains Ordnance Survey digital map data © Crown copyright 2024. All rights reserved. Licence number 0100031673.  
 Contains public sector information licensed under the Open Government Licence v3.0.



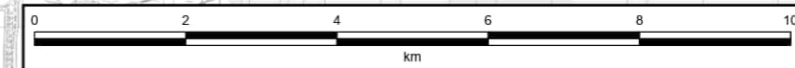




**GRIMSBY TO WALPOLE LEGEND**

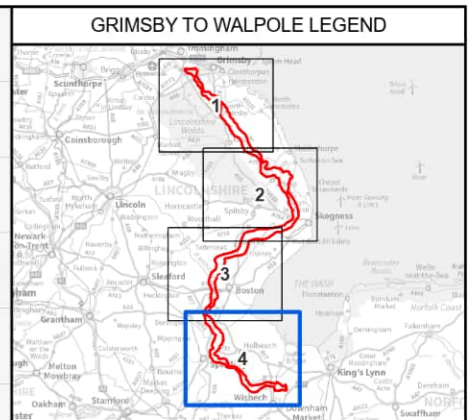
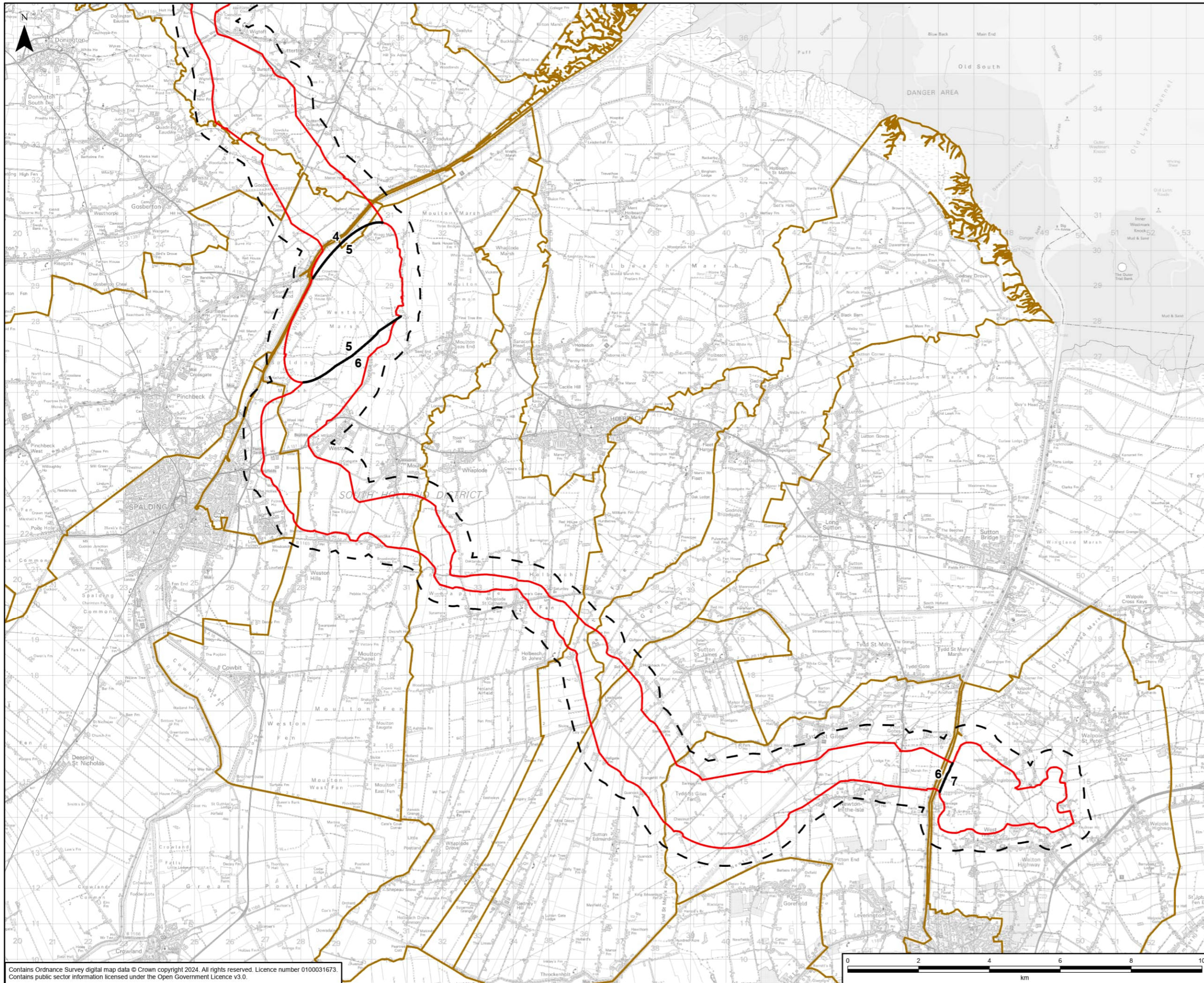
- Scoping Boundary
- 500m Study Area
- Ward Boundary (2023)

Contains Ordnance Survey digital map data © Crown copyright 2024. All rights reserved. Licence number 0100031673.  
 Contains public sector information licensed under the Open Government Licence v3.0.



A	27/06/2024	First Issue	LC	IS	NM
Rev	Date	Description	GIS	Chk	App
		<b>nationalgrid</b>			
Purpose:		SCOPING REPORT			
Scheme:		GRIMSBY TO WALPOLE			
Document Title:		FIGURE 17.1 STUDY AREA			
Creator:	Date:	Checker:	Date:	Approver:	Date:
LC	27/06/2024	IS	27/06/2024	NM	27/06/2024
Document Type:	Scale:	Format:	Sheets:	Rev:	
FIGURE	1:100,000	A3	3 OF 4	A	





- Legend**
- Scoping Boundary
  - Route Section Break
  - 500m Study Area
  - Ward Boundary (2023)

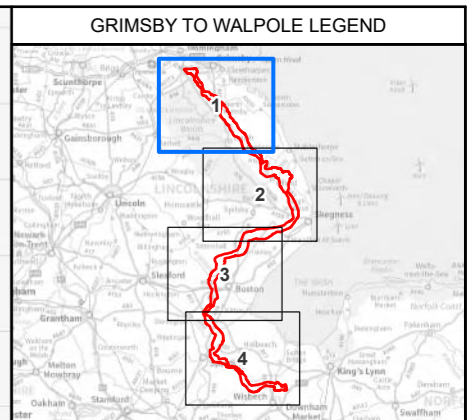
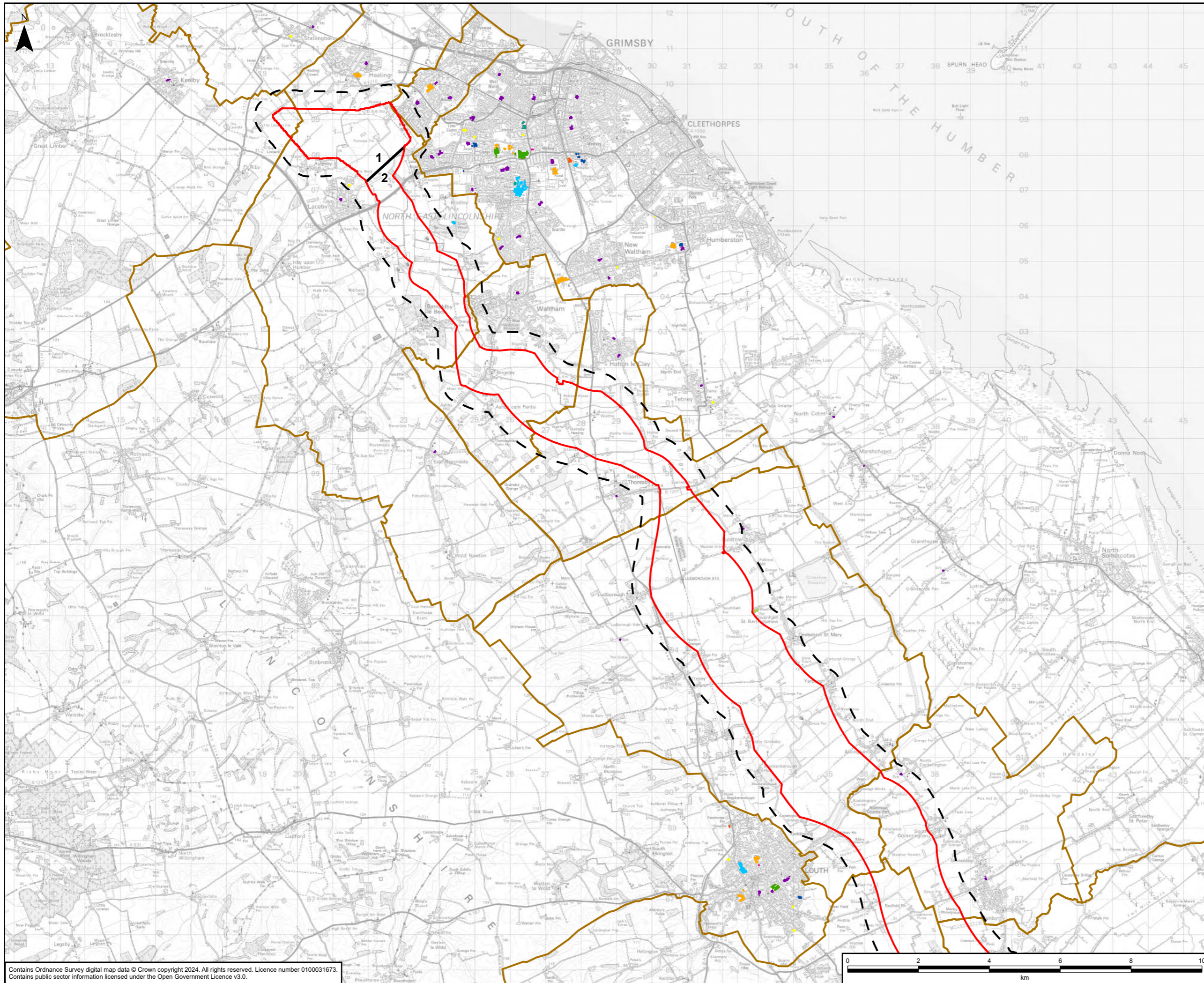
A	27/06/2024	First Issue	LC	IS	NM
Rev	Date	Description	GIS	Chk	App

<b>nationalgrid</b>					
Purpose:		SCOPING REPORT			
Scheme:		GRIMSBY TO WALPOLE			
Document Title:		FIGURE 17.1 STUDY AREA			
Creator:	Date:	Checker:	Date:	Approver:	Date:
LC	27/06/2024	IS	27/06/2024	NM	27/06/2024
Document Type:	Scale:	Format:	Sheets:	Rev:	
FIGURE	1:100,000	A3	4 OF 4	A	

Contains Ordnance Survey digital map data © Crown copyright 2024. All rights reserved. Licence number 0100031673.  
Contains public sector information licensed under the Open Government Licence v3.0.







- Legend**
- Scoping Boundary
  - Route Section Break
  - 500m Study Area
  - Ward Boundary (2023)
- Health Care and Social Infrastructure**
- Hospital
  - Hospice
  - Medical Care Accommodation
  - Primary Education
  - Secondary Education
  - Higher or University Education
  - Further Education
  - Non State Primary Education
  - Non State Secondary Education
  - Special Needs Education
  - Other

A	09/07/2024	First Issue	LC	IS	NM
Rev	Date	Description	GIS	Chk	App

**nationalgrid**

Purpose: SCOPING REPORT

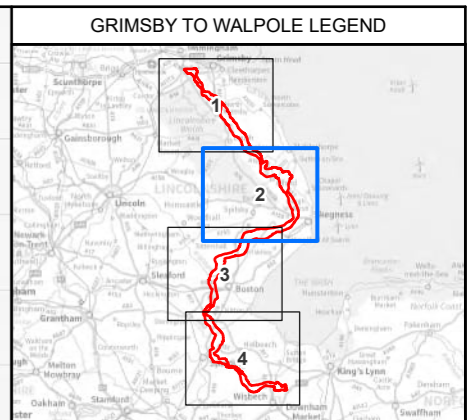
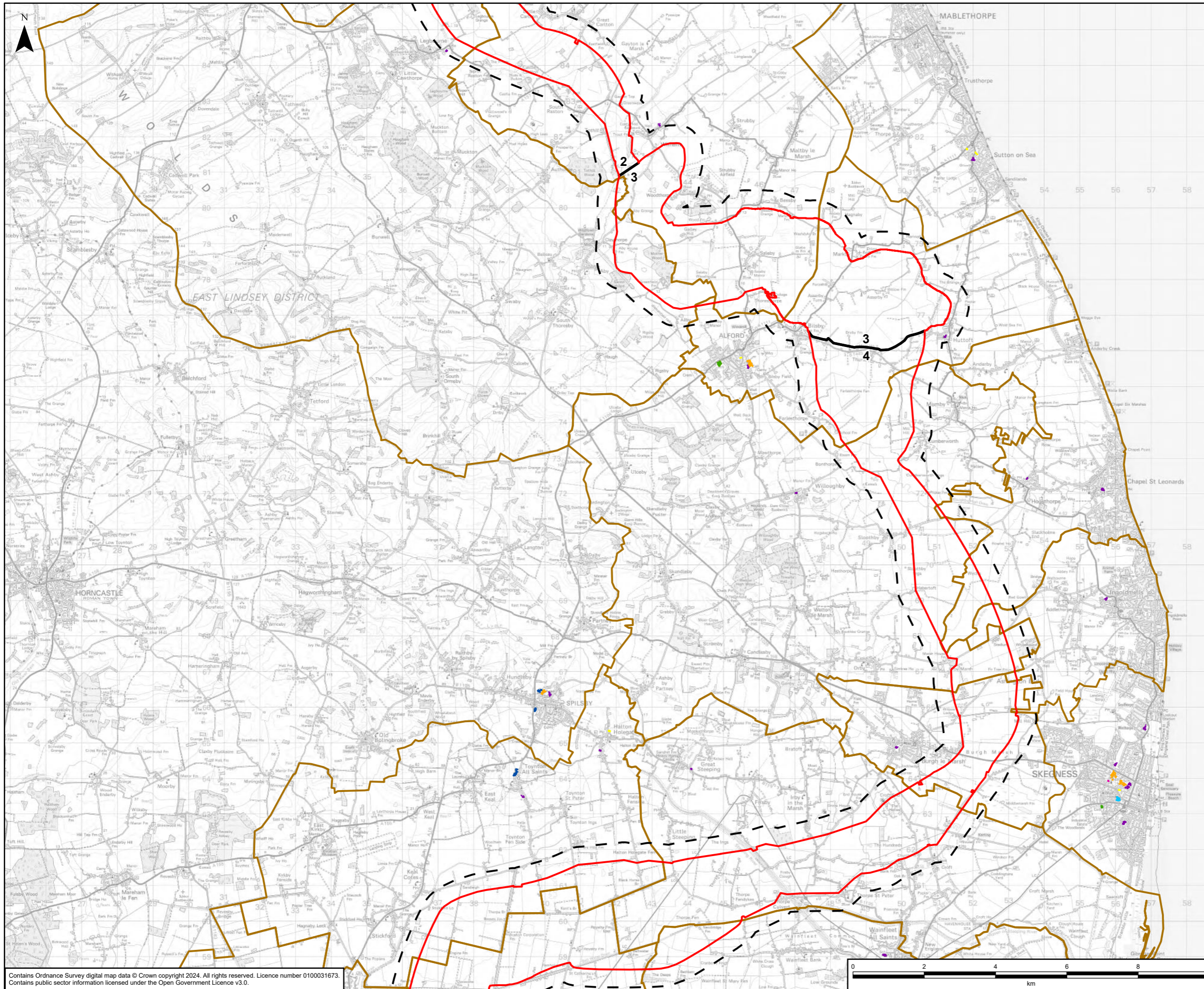
Scheme: GRIMSBY TO WALPOLE

Document Title: **FIGURE 17.2  
LOCATION OF HEALTH CARE AND OTHER  
SOCIAL INFRASTRUCTURE WITHIN 500M STUDY AREA**

Creator:	Date:	Checker:	Date:	Approver:	Date:
LC	09/07/2024	IS	09/07/2024	NM	09/07/2024
Document Type:	Scale:	Format:	Sheets:	Rev:	
FIGURE	1:100,000	A3	1 OF 4	A	

Contains Ordnance Survey digital map data © Crown copyright 2024. All rights reserved. Licence number 0100031673.  
Contains public sector information licensed under the Open Government Licence v3.0.





- Legend**
- Scoping Boundary
  - Route Section Break
  - 500m Study Area
  - Ward Boundary (2023)
- Health Care and Social Infrastructure**
- Hospital
  - Medical Care Accommodation
  - Primary Education
  - Secondary Education
  - Further Education
  - Non State Primary Education
  - Special Needs Education

A	09/07/2024	First Issue	LC	IS	NM
Rev	Date	Description	GIS	Chk	App

**nationalgrid**

Purpose: SCOPING REPORT

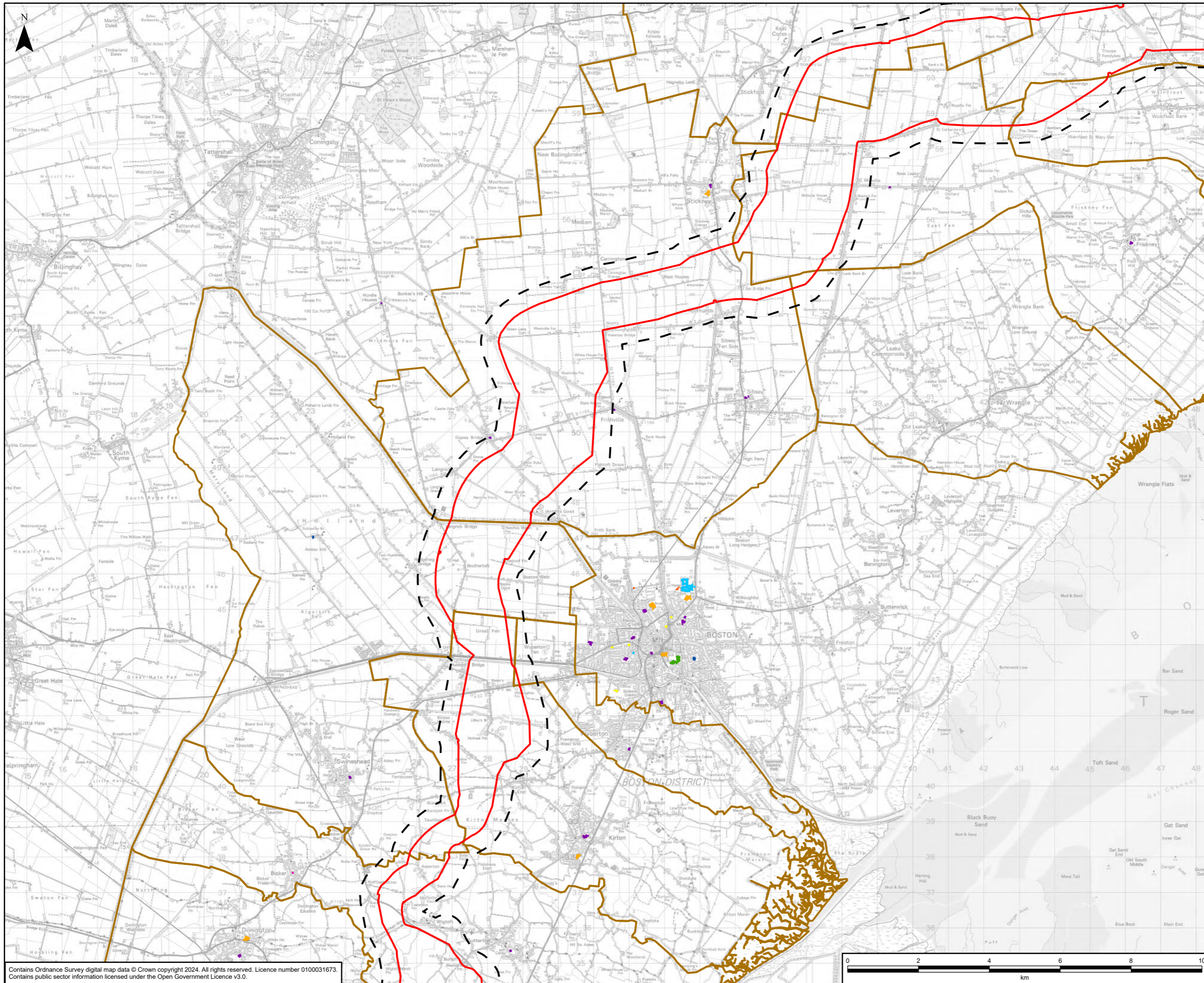
Scheme: GRIMSBY TO WALPOLE

Document Title: **FIGURE 17.2  
LOCATION OF HEALTH CARE AND OTHER  
SOCIAL INFRASTRUCTURE WITHIN 500M STUDY AREA**

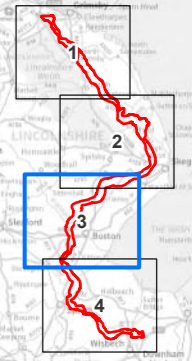
Creator: LC	Date: 09/07/2024	Checker: IS	Date: 09/07/2024	Approver: NM	Date: 09/07/2024
Document Type: FIGURE	Scale: 1:100,000	Format: A3	Sheets: 2 OF 4	Rev: A	

Contains Ordnance Survey digital map data © Crown copyright 2024. All rights reserved. Licence number 0100031673.  
Contains public sector information licensed under the Open Government Licence v3.0.





GRIMSBY TO WALPOLE LEGEND



- Legend**
- Scoping Boundary
  - 500m Study Area
  - Ward Boundary (2023)
- Health Care and Social Infrastructure**
- Hospital
  - Hospice
  - Medical Care Accommodation
  - Primary Education
  - Secondary Education
  - Further Education
  - Non State Primary Education
  - Special Needs Education

A	09/07/2024	First Issue	LC	IS	NM
Rev	Date	Description	GIS	Chk	App



Purpose: SCOPING REPORT

Scheme: GRIMSBY TO WALPOLE

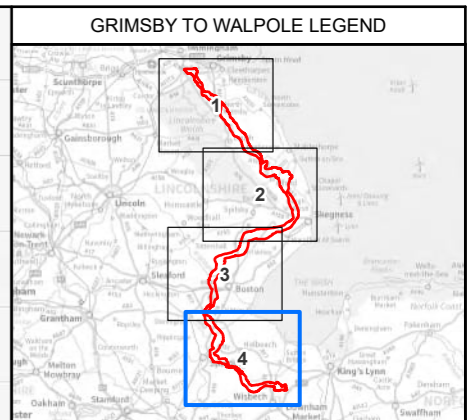
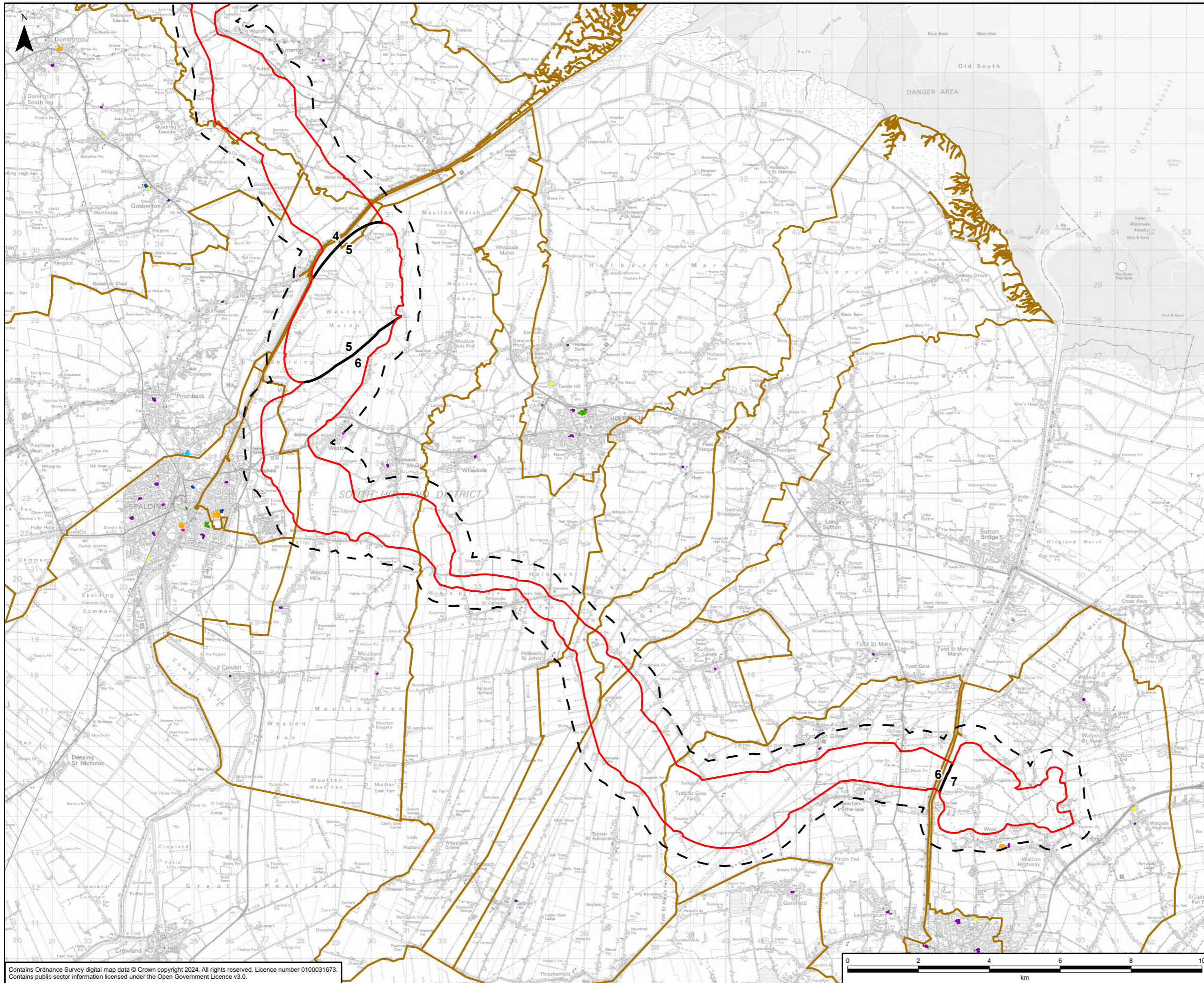
Document Title: **FIGURE 17.2  
LOCATION OF HEALTH CARE AND OTHER  
SOCIAL INFRASTRUCTURE WITHIN 500M STUDY AREA**

Creator:	Date:	Checker:	Date:	Approver:	Date:
LC	09/07/2024	IS	09/07/2024	NM	09/07/2024
Document Type:	Scale:	Format:	Sheets:	Rev:	
FIGURE	1:100,000	A3	3 OF 4	A	



Contains Ordnance Survey digital map data © Crown copyright 2024. All rights reserved. Licence number 0100031673.  
Contains public sector information licensed under the Open Government Licence v3.0.





- Legend**
- Scoping Boundary
  - Route Section Break
  - 500m Study Area
  - Ward Boundary (2023)
- Health Care and Social Infrastructure**
- Hospital
  - Hospice
  - Medical Care Accommodation
  - Primary Education
  - Secondary Education
  - Higher or University Education
  - Further Education
  - Non State Primary Education
  - Special Needs Education

A	09/07/2024	First Issue	LC	IS	NM
Rev	Date	Description	GIS	Chk	App

**nationalgrid**

Purpose: SCOPING REPORT

Scheme: GRIMSBY TO WALPOLE

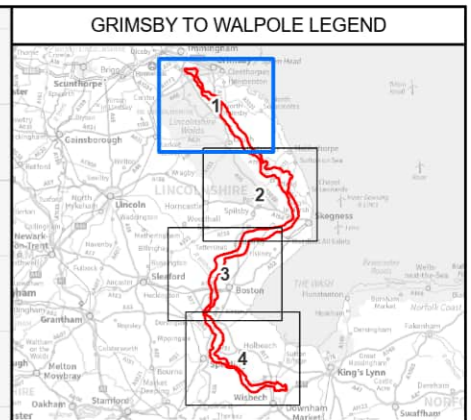
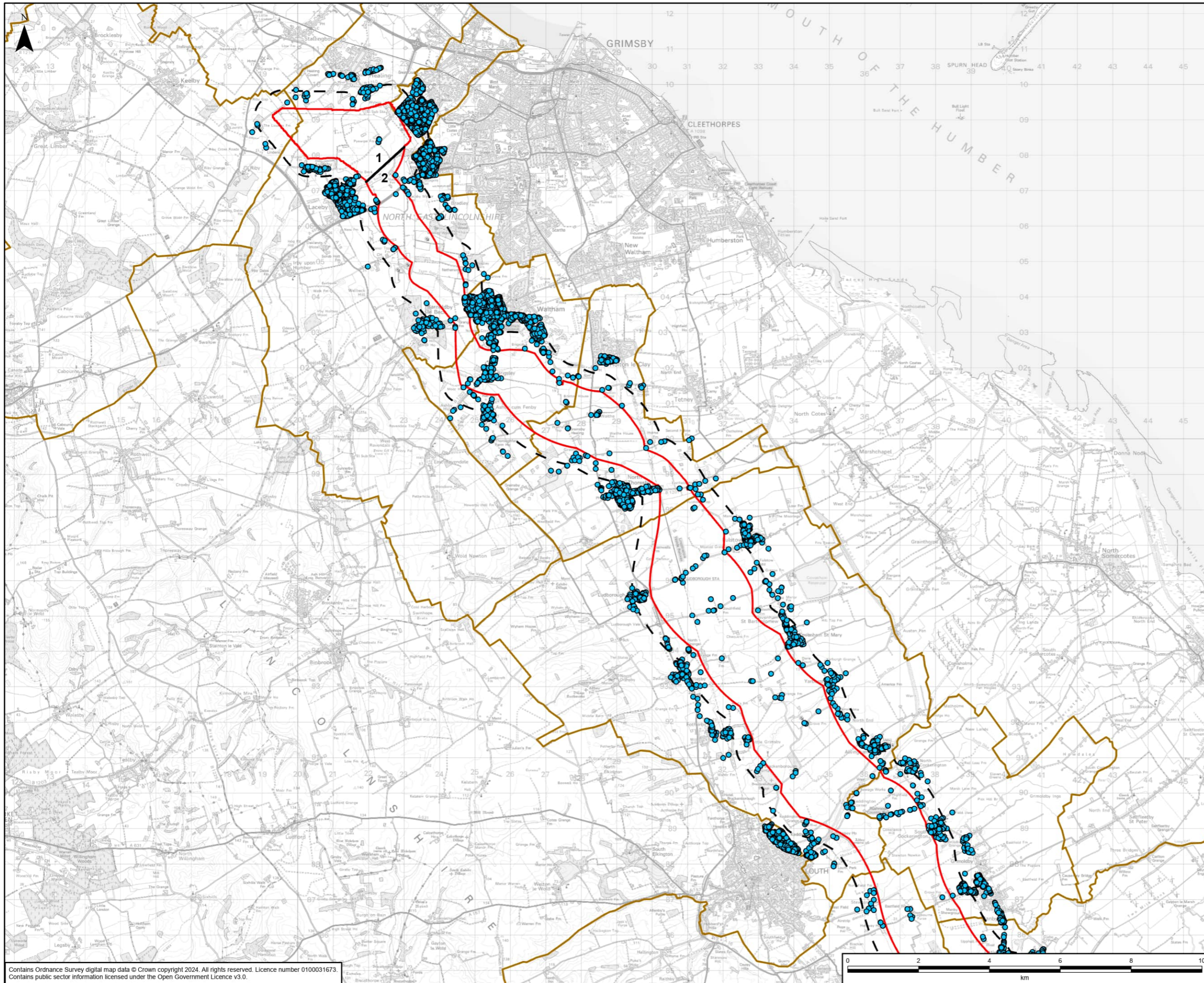
Document Title: **FIGURE 17.2**  
LOCATION OF HEALTH CARE AND OTHER SOCIAL INFRASTRUCTURE WITHIN 500M STUDY AREA

Creator:	Date:	Checker:	Date:	Approver:	Date:
LC	09/07/2024	IS	09/07/2024	NM	09/07/2024
Document Type:	Scale:	Format:	Sheets:	Rev:	
FIGURE	1:100,000	A3	4 OF 4	A	

Contains Ordnance Survey digital map data © Crown copyright 2024. All rights reserved. Licence number 0100031673.  
Contains public sector information licensed under the Open Government Licence v3.0.







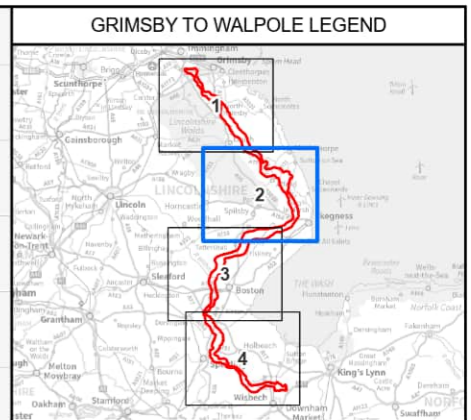
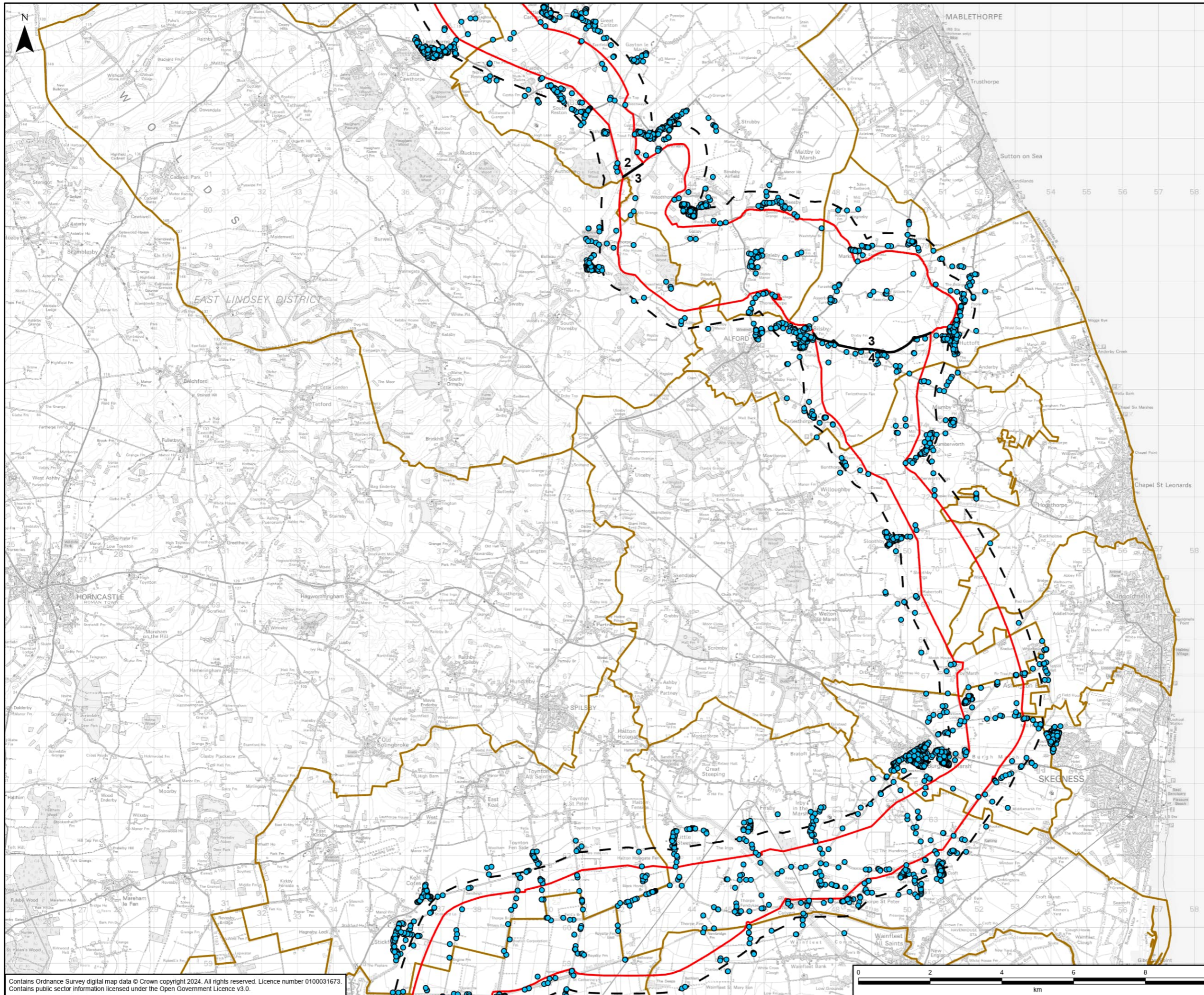
- Legend**
- Scoping Boundary
  - - - Route Section Break
  - - - 500m Study Area
  - Ward Boundary (2023)
  - Residential Property

A	27/06/2024	First Issue	LC	IS	NM
Rev	Date	Description	GIS	Chk	App

<b>nationalgrid</b>					
Purpose: SCOPING REPORT					
Scheme: GRIMSBY TO WALPOLE					
Document Title: FIGURE 17.3 LOCATION OF RESIDENTIAL PROPERTIES WITHIN 500M STUDY AREA					
Creator:	Date:	Checker:	Date:	Approver:	Date:
LC	27/06/2024	IS	27/06/2024	NM	27/06/2024
Document Type:	Scale:	Format:	Sheets:	Rev:	
FIGURE	1:100,000	A3	1 OF 4	A	

Contains Ordnance Survey digital map data © Crown copyright 2024. All rights reserved. Licence number 0100031673.  
Contains public sector information licensed under the Open Government Licence v3.0.





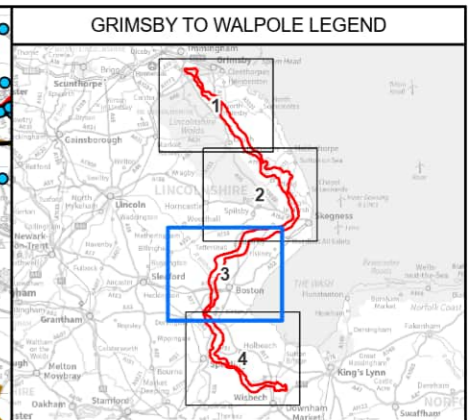
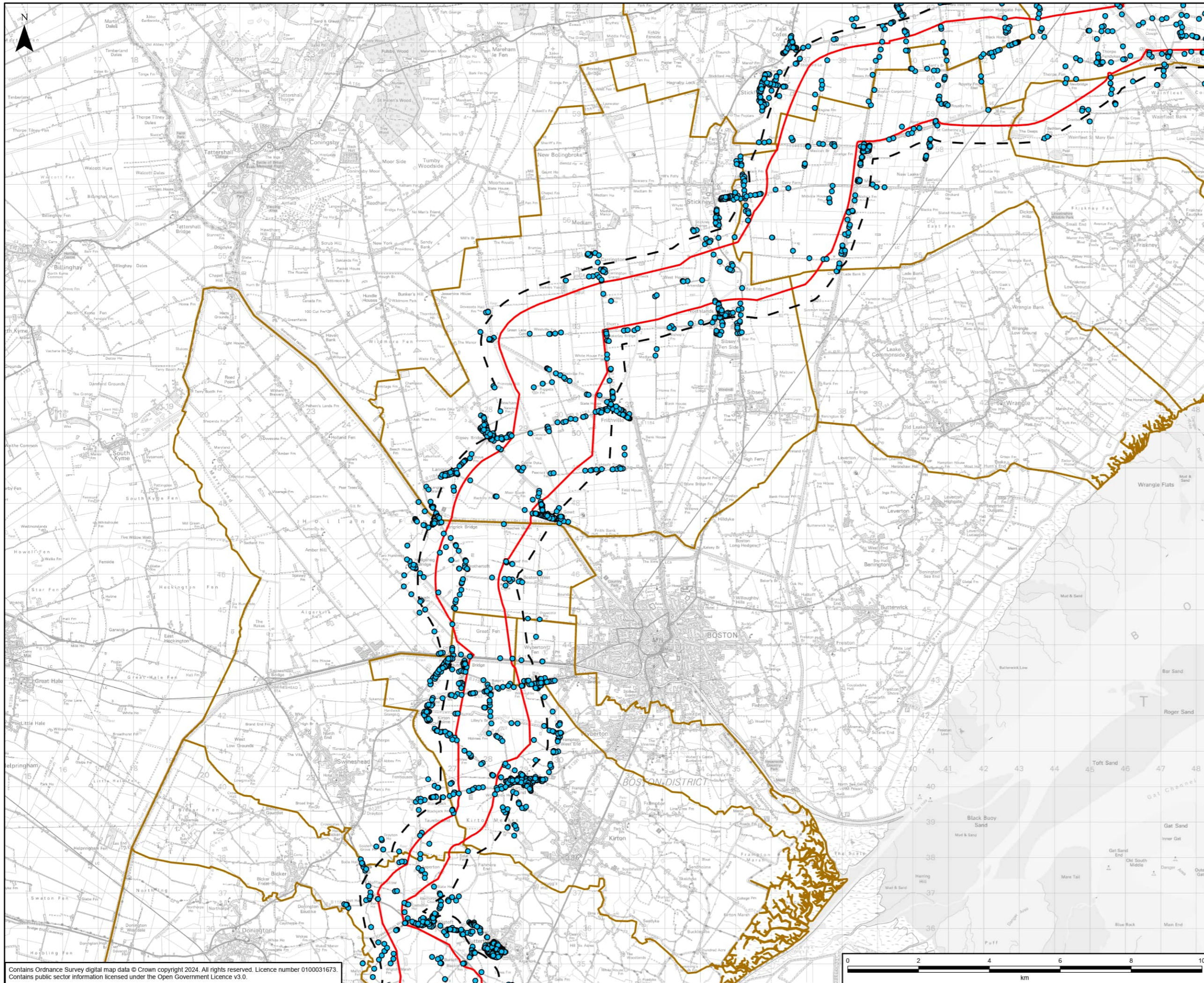
- Legend**
- Scoping Boundary
  - Route Section Break
  - 500m Study Area
  - Ward Boundary (2023)
  - Residential Property

A	27/06/2024	First Issue	LC	IS	NM
Rev	Date	Description	GIS	Chk	App

<b>nationalgrid</b>					
Purpose:		SCOPING REPORT			
Scheme:		GRIMSBY TO WALPOLE			
Document Title:		FIGURE 17.3 LOCATION OF RESIDENTIAL PROPERTIES WITHIN 500M STUDY AREA			
Creator:	Date:	Checker:	Date:	Approver:	Date:
LC	27/06/2024	IS	27/06/2024	NM	27/06/2024
Document Type:	Scale:	Format:	Sheets:	Rev:	
FIGURE	1:100,000	A3	2 OF 4	A	

Contains Ordnance Survey digital map data © Crown copyright 2024. All rights reserved. Licence number 0100031673.  
Contains public sector information licensed under the Open Government Licence v3.0.





- GRIMSBY TO WALPOLE LEGEND**
- Scoping Boundary
  - 500m Study Area
  - Ward Boundary (2023)
  - Residential Property

A	27/06/2024	First Issue	LC	IS	NM
Rev	Date	Description	GIS	Chk	App

**nationalgrid**

Purpose: SCOPING REPORT

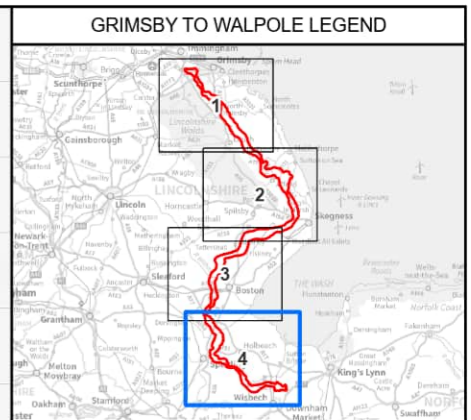
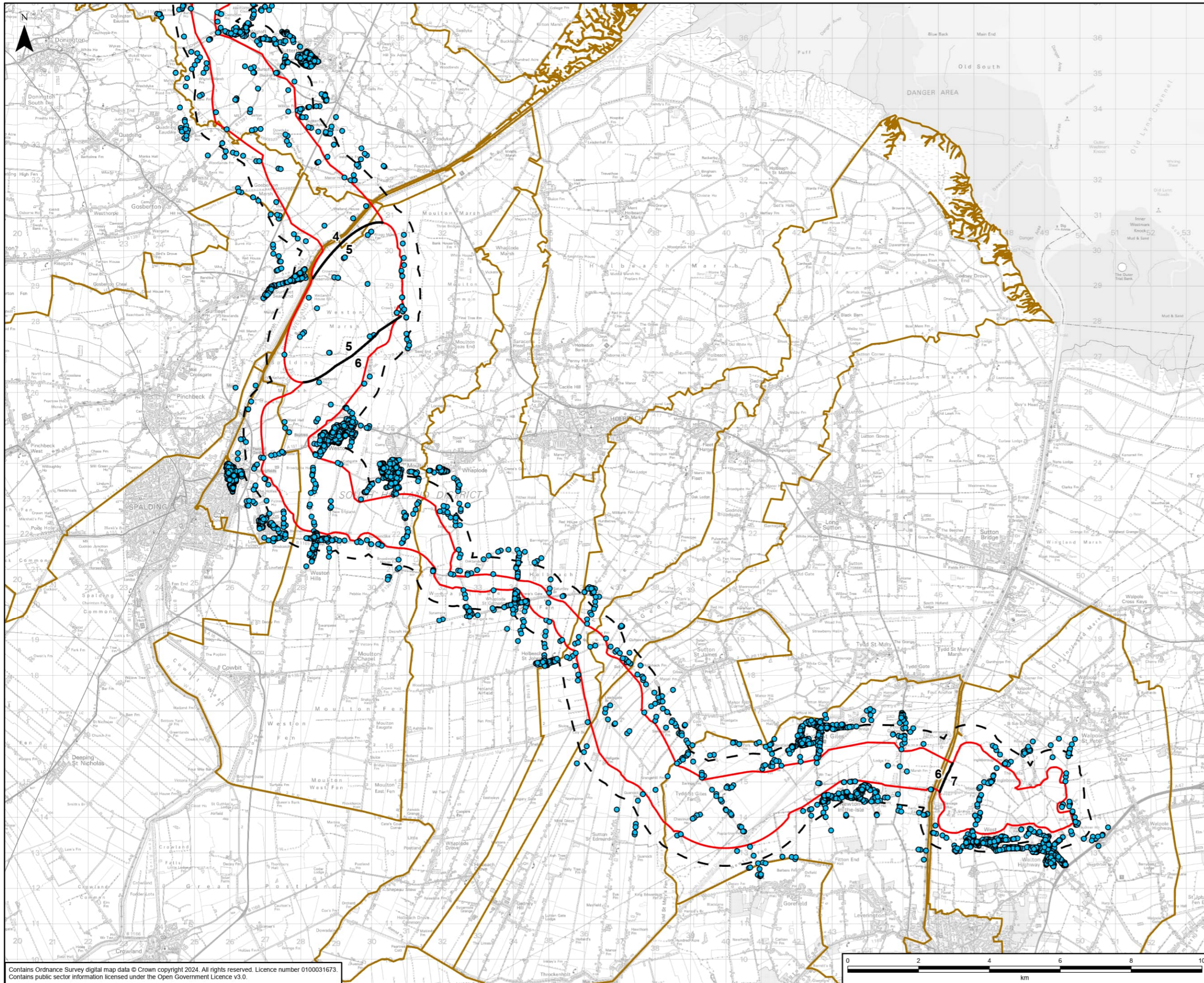
Scheme: GRIMSBY TO WALPOLE

Document Title: **FIGURE 17.3  
LOCATION OF RESIDENTIAL PROPERTIES  
WITHIN 500M STUDY AREA**

Creator:	Date:	Checker:	Date:	Approver:	Date:
LC	27/06/2024	IS	27/06/2024	NM	27/06/2024
Document Type:	Scale:	Format:	Sheets:	Rev:	
FIGURE	1:100,000	A3	3 OF 4	A	

Contains Ordnance Survey digital map data © Crown copyright 2024. All rights reserved. Licence number 0100031673.  
Contains public sector information licensed under the Open Government Licence v3.0.





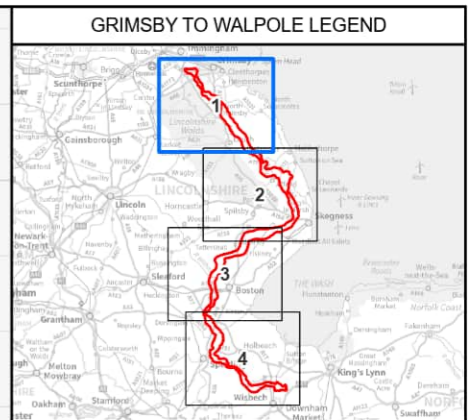
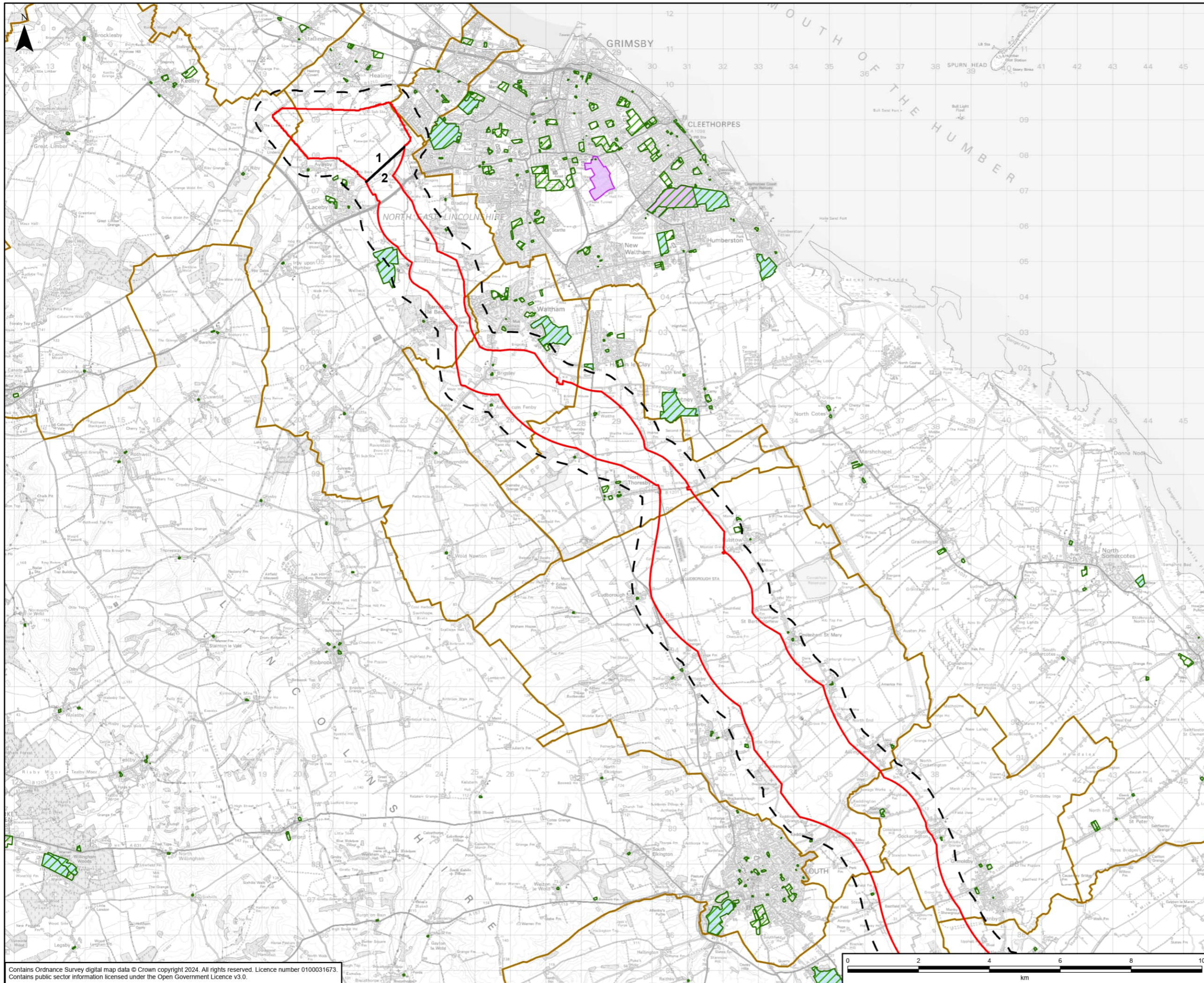
- Legend**
- Scoping Boundary
  - Route Section Break
  - 500m Study Area
  - Ward Boundary (2023)
  - Residential Property

A	27/06/2024	First Issue	LC	IS	NM
Rev	Date	Description	GIS	Chk	App

<b>nationalgrid</b>					
Purpose: SCOPING REPORT					
Scheme: GRIMSBY TO WALPOLE					
Document Title: <b>FIGURE 17.3</b> LOCATION OF RESIDENTIAL PROPERTIES WITHIN 500M STUDY AREA					
Creator:	Date:	Checker:	Date:	Approver:	Date:
LC	27/06/2024	IS	27/06/2024	NM	27/06/2024
Document Type:	Scale:	Format:	Sheets:	Rev:	
FIGURE	1:100,000	A3	4 OF 4	A	

Contains Ordnance Survey digital map data © Crown copyright 2024. All rights reserved. Licence number 0100031673.  
Contains public sector information licensed under the Open Government Licence v3.0.





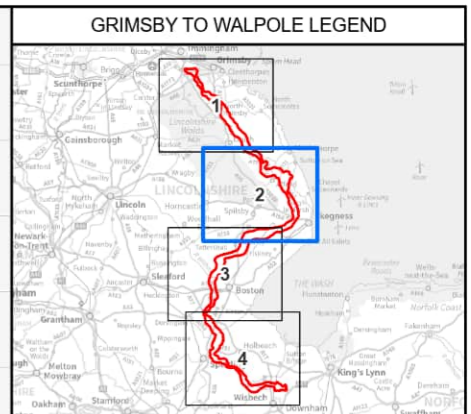
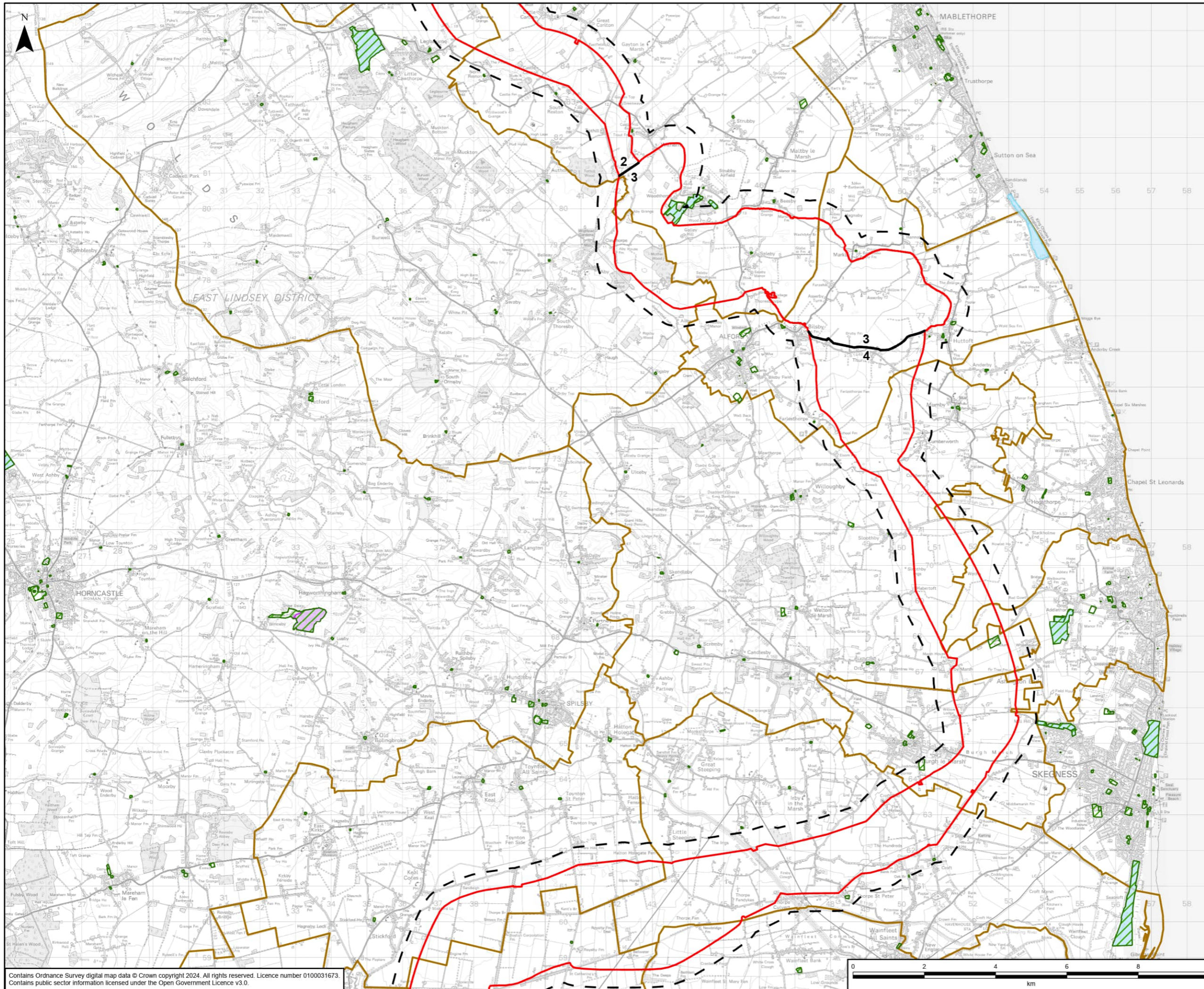
- Legend**
- Scoping Boundary
  - Route Section Break
  - 500m Study Area
  - Ward Boundary (2023)
  - OS Greenspace
  - Country Park
  - Golf Course

A	27/06/2024	First Issue	LC	IS	NM
Rev	Date	Description	GIS	Chk	App

<b>nationalgrid</b>					
Purpose: SCOPING REPORT					
Scheme: GRIMSBY TO WALPOLE					
Document Title: FIGURE 17.4 LOCATION OF GREEN OPEN SPACES WITHIN 500M STUDY AREA					
Creator:	Date:	Checker:	Date:	Approver:	Date:
LC	27/06/2024	IS	27/06/2024	NM	27/06/2024
Document Type:	Scale:	Format:	Sheets:	Rev:	
FIGURE	1:100,000	A3	1 OF 4	A	

Contains Ordnance Survey digital map data © Crown copyright 2024. All rights reserved. Licence number 0100031673.  
Contains public sector information licensed under the Open Government Licence v3.0.





**Legend**

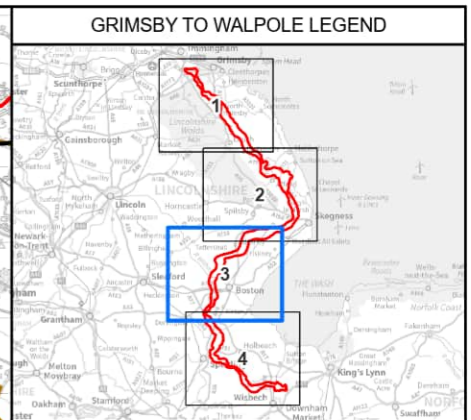
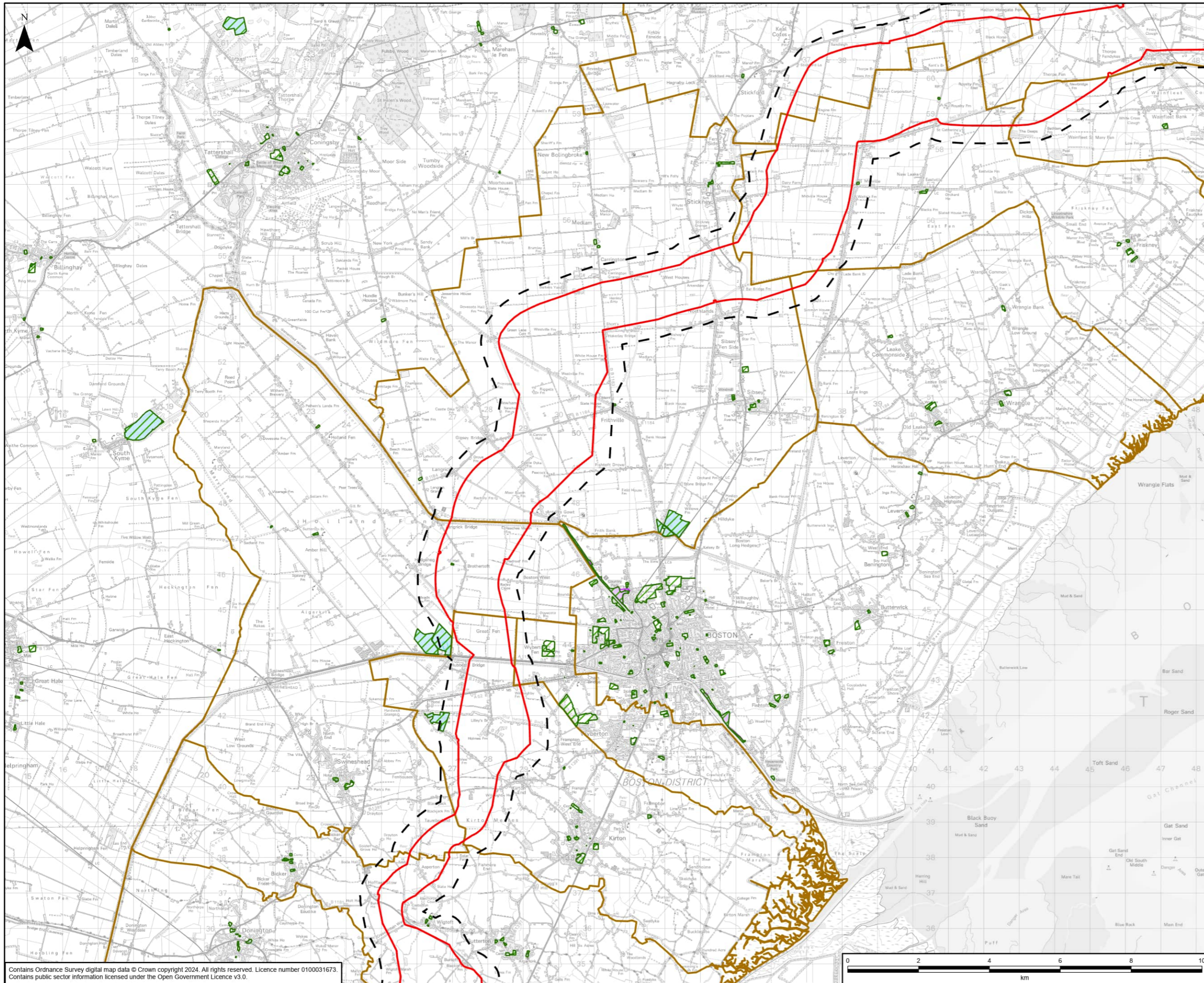
- Scoping Boundary
- - - Route Section Break
- 500m Study Area
- Ward Boundary (2023)
- OS Greenspace
- Country Park
- Golf Course

A	27/06/2024	First Issue	LC	IS	NM
Rev	Date	Description	GIS	Chk	App

<b>nationalgrid</b>					
Purpose:		SCOPING REPORT			
Scheme:		GRIMSBY TO WALPOLE			
Document Title:		FIGURE 17.4 LOCATION OF GREEN OPEN SPACES WITHIN 500M STUDY AREA			
Creator:	Date:	Checker:	Date:	Approver:	Date:
LC	27/06/2024	IS	27/06/2024	NM	27/06/2024
Document Type:	Scale:	Format:	Sheets:	Rev:	
FIGURE	1:100,000	A3	2 OF 4	A	

Contains Ordnance Survey digital map data © Crown copyright 2024. All rights reserved. Licence number 0100031673.  
Contains public sector information licensed under the Open Government Licence v3.0.





**GRIMSBY TO WALPOLE LEGEND**

- Scoping Boundary
- 500m Study Area
- Ward Boundary (2023)
- OS Greenspace
- Country Park
- Golf Course

A	27/06/2024	First Issue	LC	IS	NM
Rev	Date	Description	GIS	Chk	App

**nationalgrid**

Purpose: SCOPING REPORT

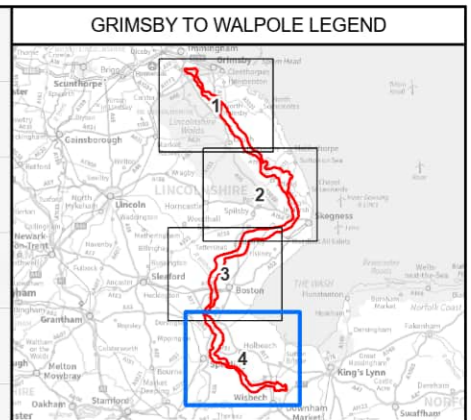
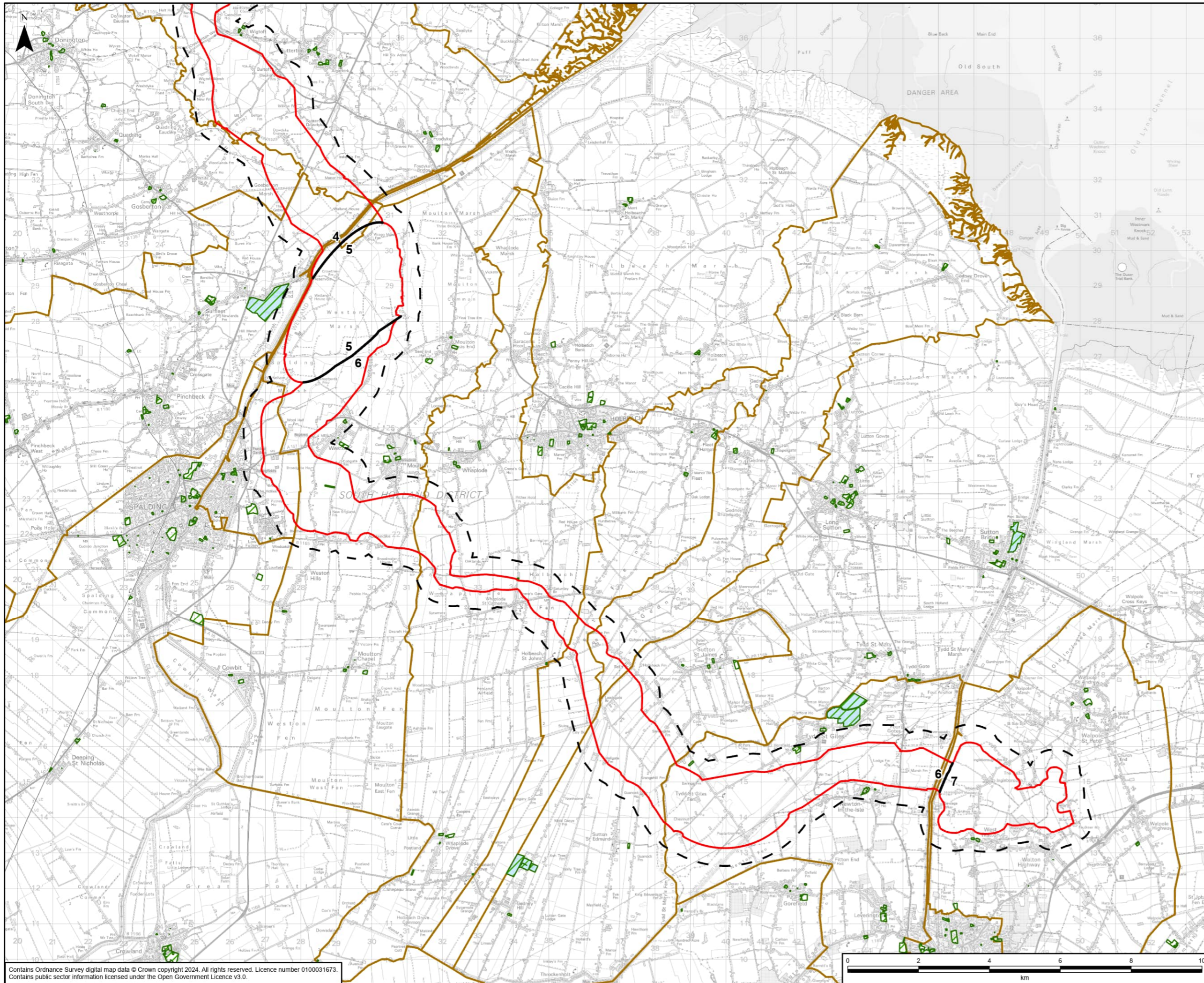
Scheme: GRIMSBY TO WALPOLE

Document Title: **FIGURE 17.4  
LOCATION OF GREEN OPEN SPACES WITHIN 500M STUDY AREA**

Creator: LC	Date: 27/06/2024	Checker: IS	Date: 27/06/2024	Approver: NM	Date: 27/06/2024
Document Type: FIGURE	Scale: 1:100,000	Format: A3	Sheets: 3 OF 4	Rev: A	

Contains Ordnance Survey digital map data © Crown copyright 2024. All rights reserved. Licence number 0100031673.  
Contains public sector information licensed under the Open Government Licence v3.0.





**Legend**

- Scoping Boundary
- Route Section Break
- 500m Study Area
- Ward Boundary (2023)
- OS Greenspace
- Golf Course

A	27/06/2024	First Issue	LC	IS	NM
Rev	Date	Description	GIS	Chk	App

**nationalgrid**

Purpose: SCOPING REPORT

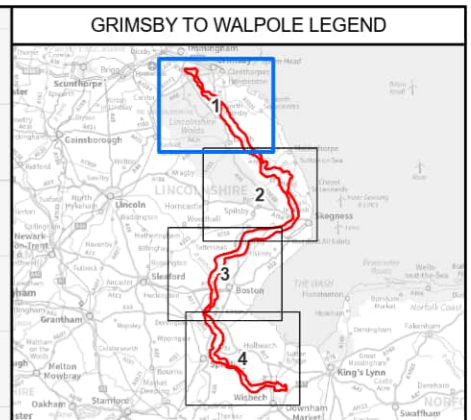
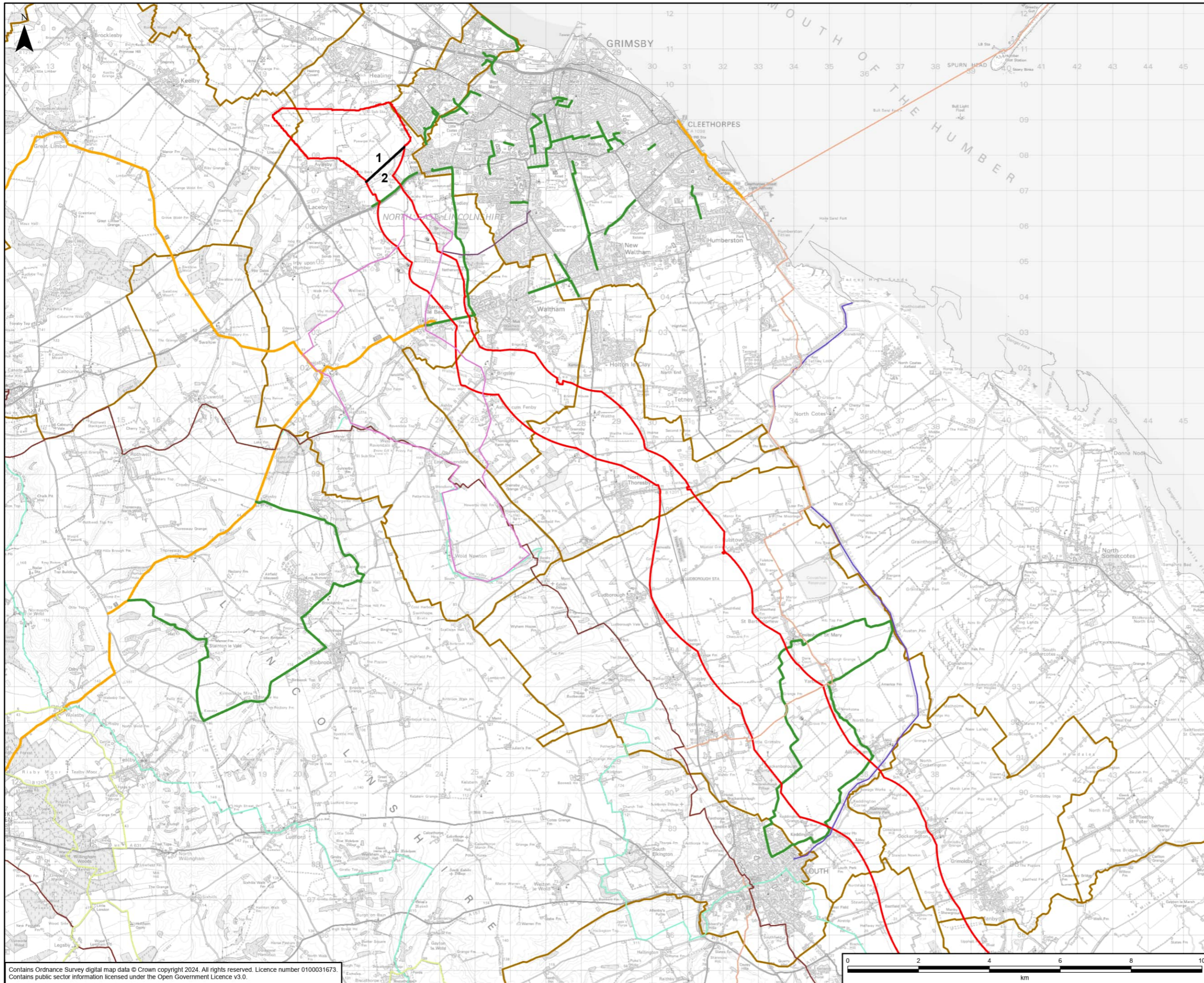
Scheme: GRIMSBY TO WALPOLE

Document Title: FIGURE 17.4  
LOCATION OF GREEN OPEN SPACES WITHIN 500M STUDY AREA

Creator:	Date:	Checker:	Date:	Approver:	Date:
LC	27/06/2024	IS	27/06/2024	NM	27/06/2024
Document Type:	Scale:	Format:	Sheets:	Rev:	
FIGURE	1:100,000	A3	4 OF 4	A	

Contains Ordnance Survey digital map data © Crown copyright 2024. All rights reserved. Licence number 0100031673.  
Contains public sector information licensed under the Open Government Licence v3.0.





- Legend**
- ▬ Scoping Boundary
  - ▬ Route Section Break
  - ▬ Ward Boundary (2023)
  - ▬ National Cycle Network
  - ▬ Local Cycle Network
  - Recreational Route**
  - ▬ Louth Canal
  - ▬ Silver Lincs Way
  - ▬ Greenwich Meridian Trial
  - ▬ Lincolnshire Wolds Way
  - ▬ Lindsey Loop
  - ▬ Lindsey Trial
  - ▬ Wanderlust Way

A	27/06/2024	First Issue	LC	IS	NM
Rev	Date	Description	GIS	Chk	App

**nationalgrid**

Purpose: SCOPING REPORT

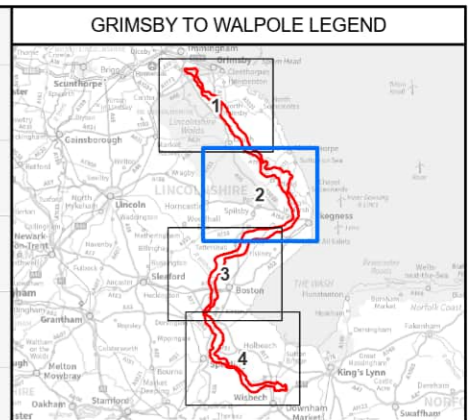
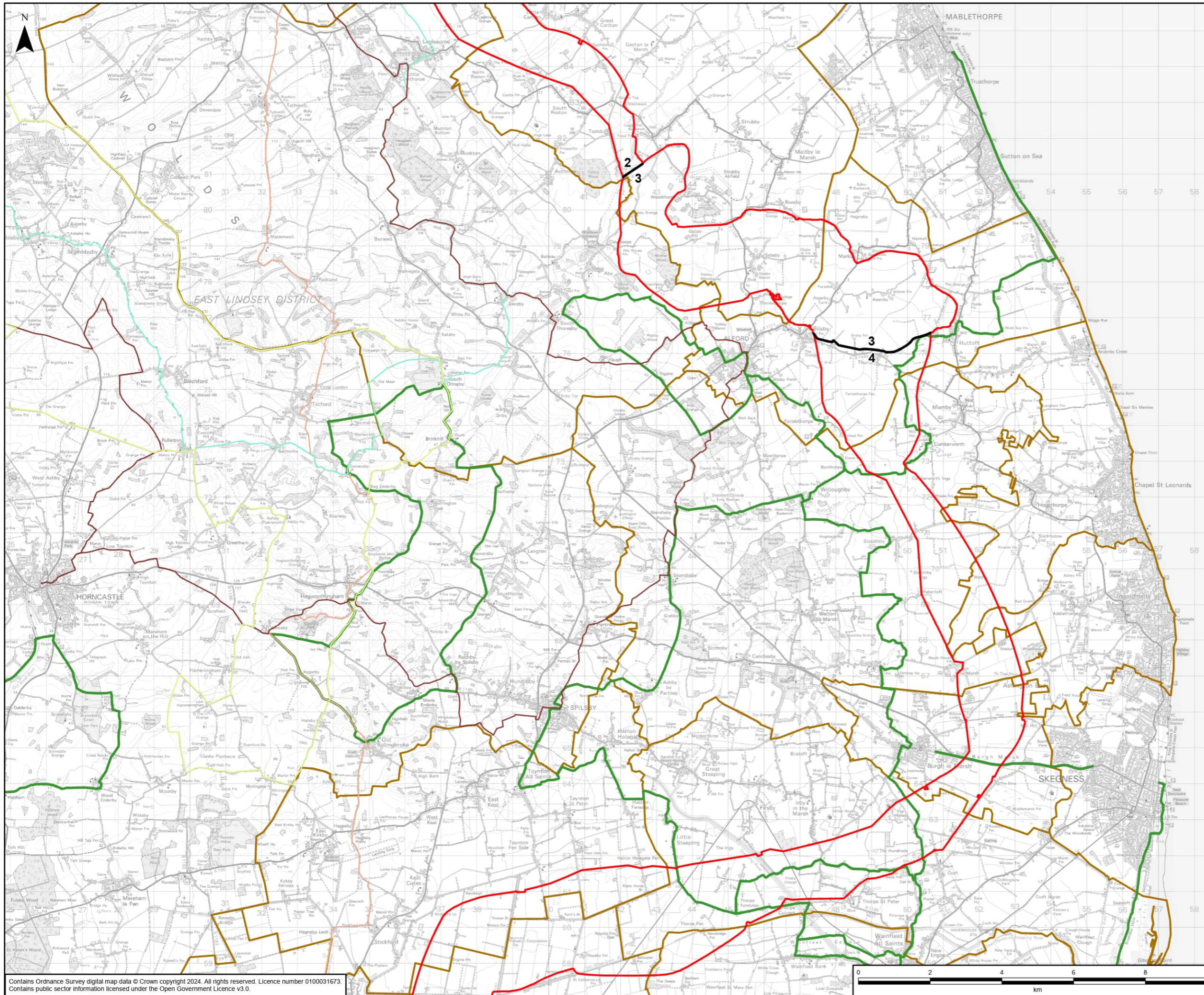
Scheme: GRIMSBY TO WALPOLE

Document Title: **FIGURE 17.5  
PROMOTED RECREATIONAL ROUTES**

Creator:	Date:	Checker:	Date:	Approver:	Date:
LC	27/06/2024	IS	27/06/2024	NM	27/06/2024
Document Type:	Scale:	Format:	Sheets:	Rev:	
FIGURE	1:100,000	A3	1 OF 4	A	

Contains Ordnance Survey digital map data © Crown copyright 2024. All rights reserved. Licence number 0100031673.  
Contains public sector information licensed under the Open Government Licence v3.0.





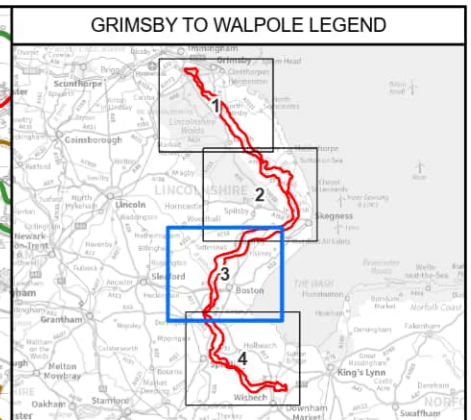
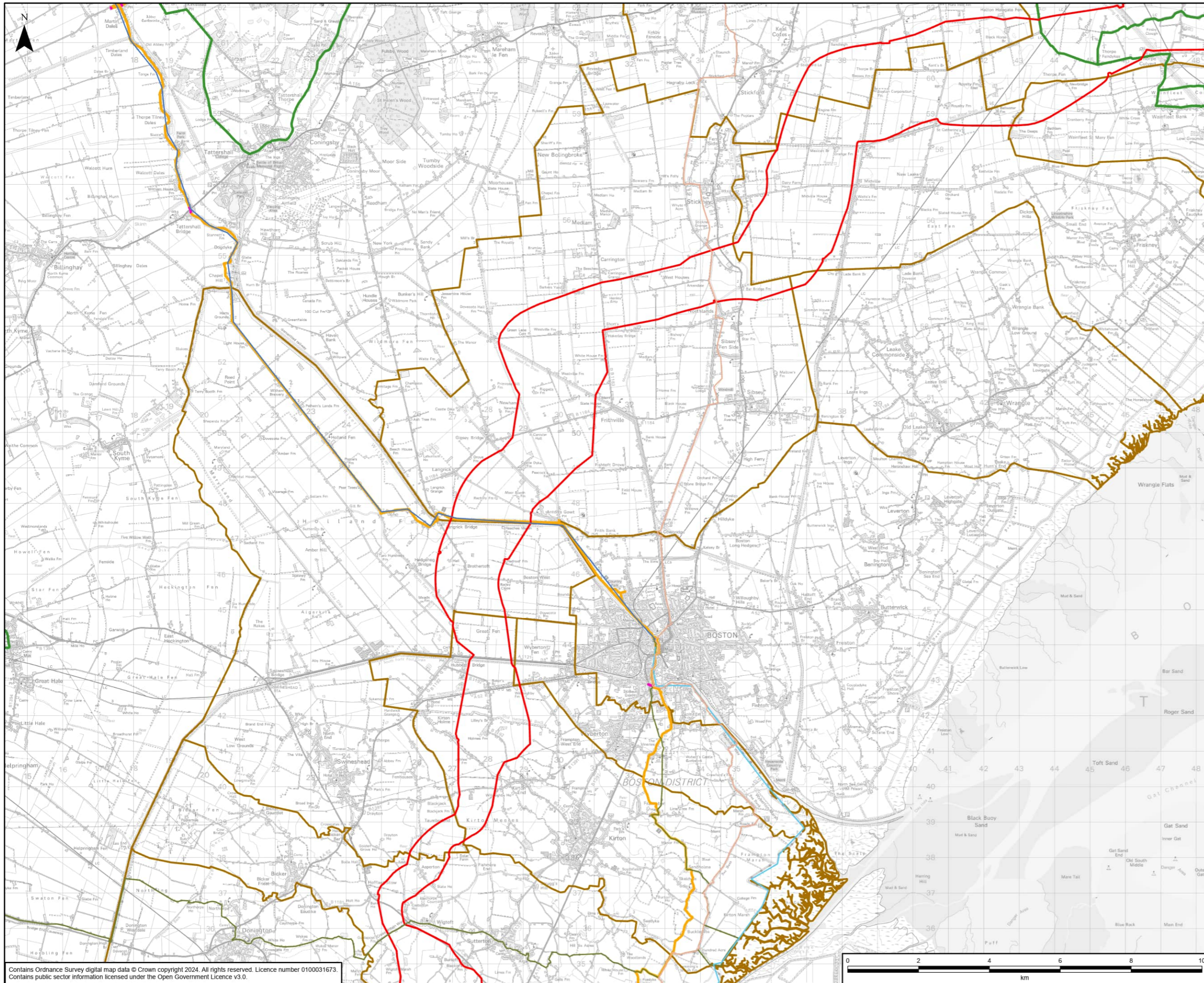
- Legend**
- ▭ Scoping Boundary
  - ▬ Route Section Break
  - ▭ Ward Boundary (2023)
  - ▭ Local Cycle Network
- Recreational Route**
- ▭ Greenwich Meridian Trial
  - ▭ Lincolnshire Wolds Way
  - ▭ Lindsey Loop
  - ▭ Lindsey Trial

A	27/06/2024	First Issue	LC	IS	NM
Rev	Date	Description	GIS	Chk	App

<b>nationalgrid</b>					
Purpose: SCOPING REPORT					
Scheme: GRIMSBY TO WALPOLE					
Document Title: FIGURE 17.5 PROMOTED RECREATIONAL ROUTES					
Creator: LC	Date: 27/06/2024	Checker: IS	Date: 27/06/2024	Approver: NM	Date: 27/06/2024
Document Type: FIGURE	Scale: 1:100,000	Format: A3	Sheets: 2 OF 4	Rev: A	

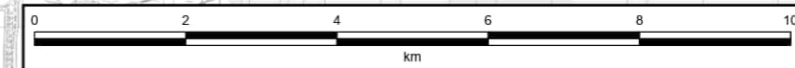
Contains Ordnance Survey digital map data © Crown copyright 2024. All rights reserved. Licence number 0100031673.  
 Contains public sector information licensed under the Open Government Licence v3.0.





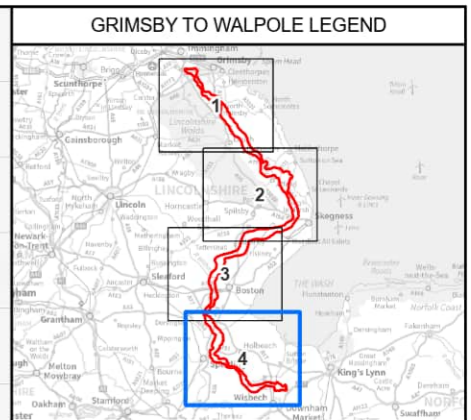
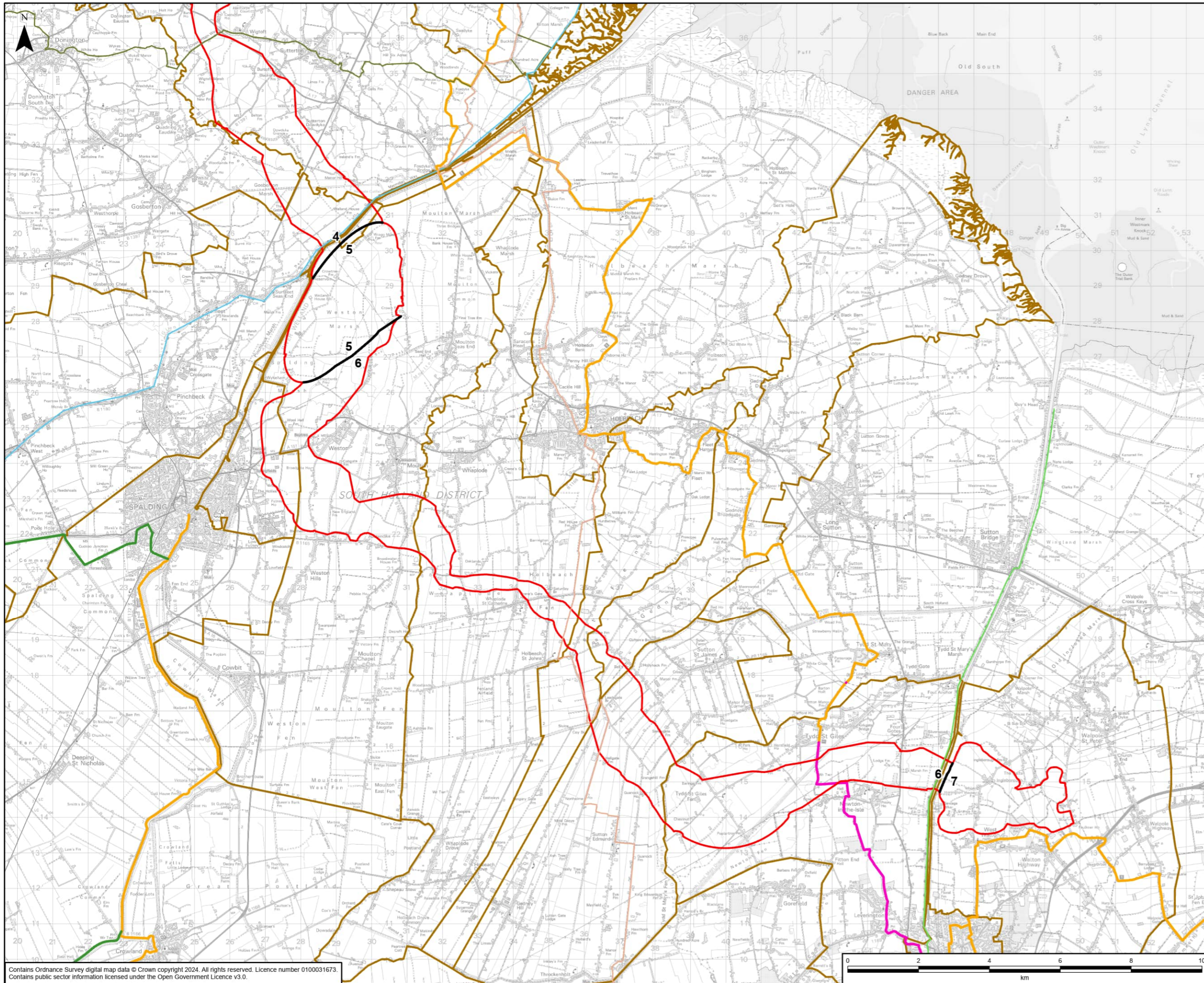
- GRIMSBY TO WALPOLE LEGEND**
- Scoping Boundary
  - Ward Boundary (2023)
  - Sustrans Reclassified Public Route
  - National Cycle Network
  - Local Cycle Network
  - Recreational Route**
    - Cross Britain Way
    - MacMillan Way
    - Greenwich Meridian Trial
    - Water Rail Way

Contains Ordnance Survey digital map data © Crown copyright 2024. All rights reserved. Licence number 0100031673.  
 Contains public sector information licensed under the Open Government Licence v3.0.



A	27/06/2024	First Issue	LC	IS	NM
Rev	Date	Description	GIS	Chk	App
		<b>nationalgrid</b>			
Purpose:		SCOPING REPORT			
Scheme:		GRIMSBY TO WALPOLE			
Document Title:		FIGURE 17.5 PROMOTED RECREATIONAL ROUTES			
Creator:	Date:	Checker:	Date:	Approver:	Date:
LC	27/06/2024	IS	27/06/2024	NM	27/06/2024
Document Type:	Scale:	Format:	Sheets:	Rev:	
FIGURE	1:100,000	A3	3 OF 4	A	





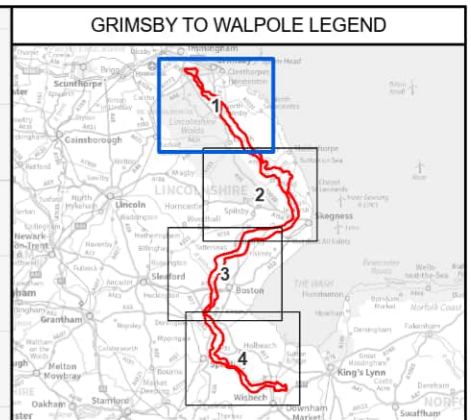
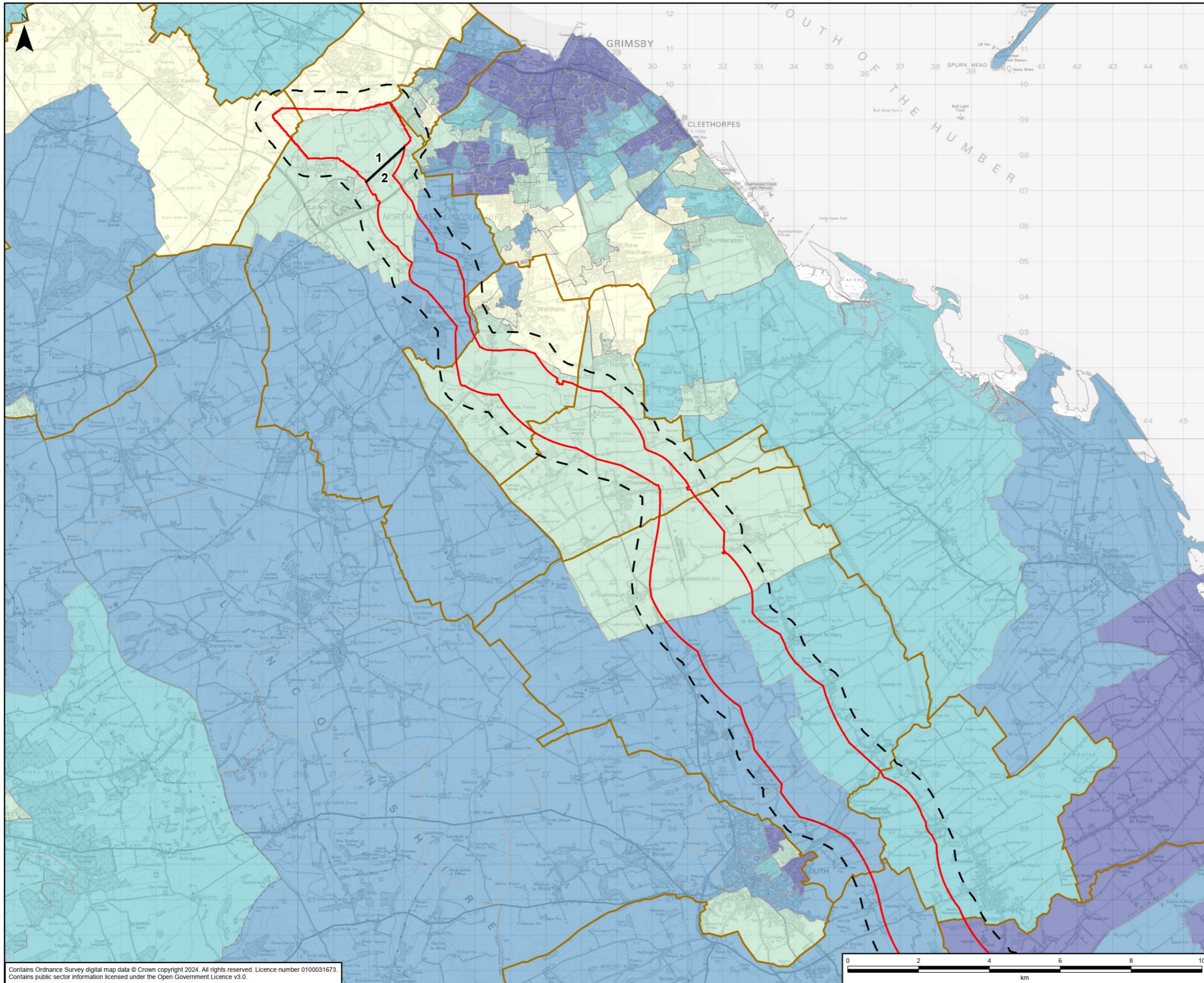
- Legend**
- Scoping Boundary
  - Route Section Break
  - Ward Boundary (2023)
  - Sustrans Reclassified Public Route
  - National Cycle Network
  - Local Cycle Network
  - Recreational Route
  - Cross Britain Way
  - MacMillan Way
  - Nene Way
  - Greenwich Meridian Trail

A	27/06/2024	First Issue	LC	IS	NM
Rev	Date	Description	GIS	Chk	App

<b>nationalgrid</b>					
Purpose: SCOPING REPORT					
Scheme: GRIMSBY TO WALPOLE					
Document Title: FIGURE 17.5 PROMOTED RECREATIONAL ROUTES					
Creator:	Date:	Checker:	Date:	Approver:	Date:
LC	27/06/2024	IS	27/06/2024	NM	27/06/2024
Document Type:	Scale:	Format:	Sheets:	Rev:	
FIGURE	1:100,000	A3	4 OF 4	A	

Contains Ordnance Survey digital map data © Crown copyright 2024. All rights reserved. Licence number 0100031673.  
 Contains public sector information licensed under the Open Government Licence v3.0.





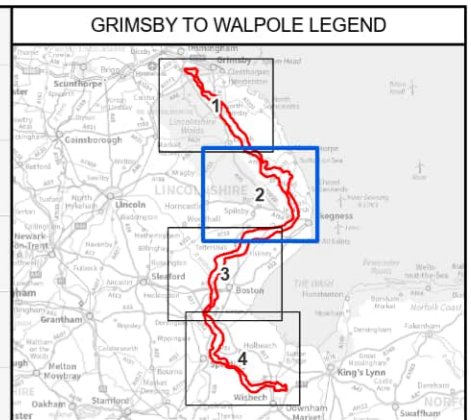
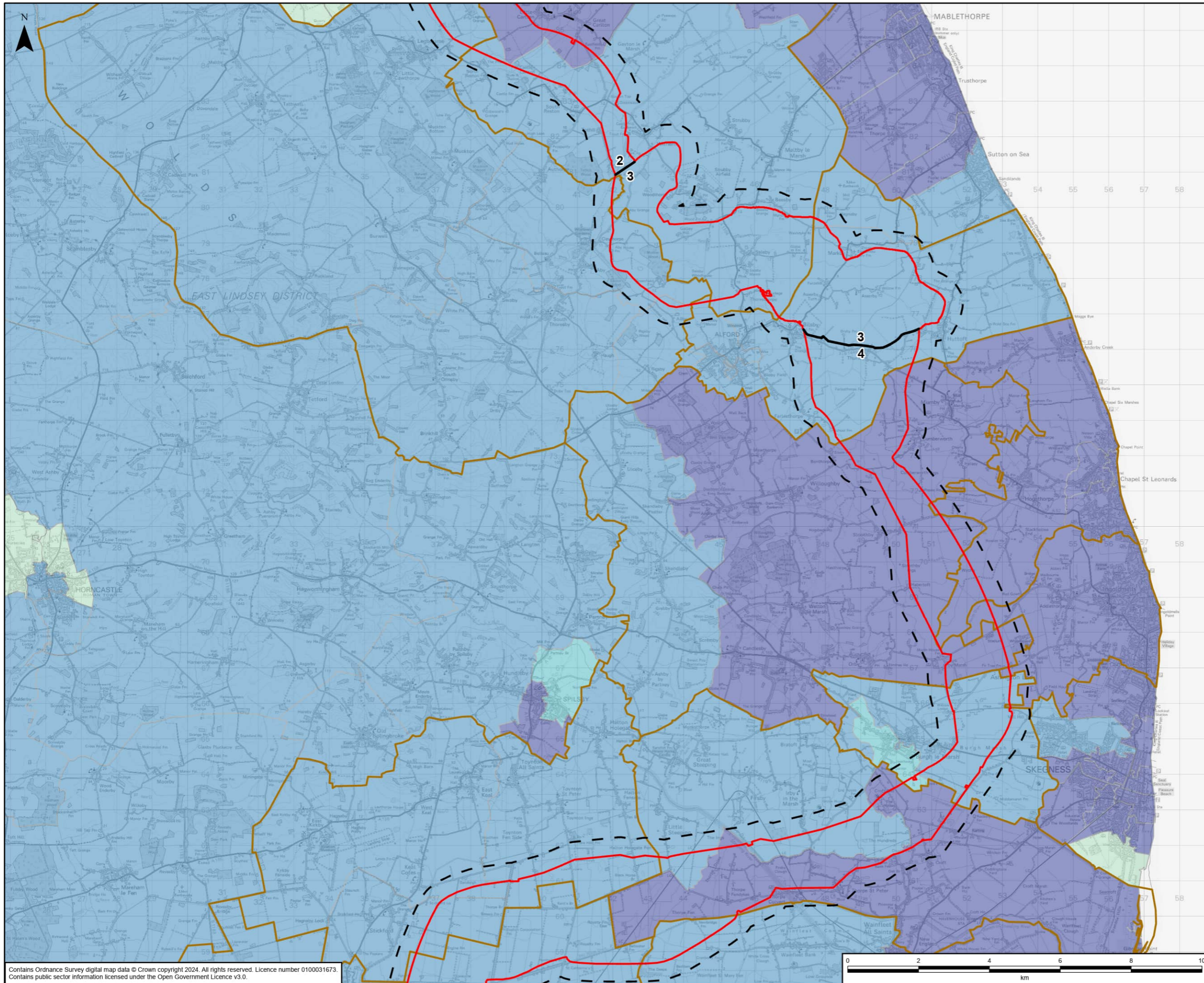
- Legend**
- Scoping Boundary
  - Route Section Break
  - 500m Study Area
  - Ward Boundary (2023)
- Indices Of Multiple Deprivation 2019
- Least Deprived
  - 
  - 
  - Most Deprived

A	27/06/2024	First Issue	LC	IS	NM
Rev	Date	Description	GIS	Chk	App

<b>nationalgrid</b>					
Purpose:		SCOPING REPORT			
Scheme:		GRIMSBY TO WALPOLE			
Document Title:		FIGURE 17.6 INDICES OF MULTIPLE DEPRIVATION			
Creator:	Date:	Checker:	Date:	Approver:	Date:
LC	27/06/2024	IS	27/06/2024	NM	27/06/2024
Document Type:	Scale:	Format:	Sheets:	Rev:	
FIGURE	1:100,000	A3	1 OF 4	A	

Contains Ordnance Survey digital map data © Crown copyright 2024. All rights reserved. Licence number 0100031673.  
Contains public sector information licensed under the Open Government Licence v3.0.





**Legend**

- Scoping Boundary
- Route Section Break
- 500m Study Area
- Ward Boundary (2023)

Indices Of Multiple Deprivation 2019

- 
- 
- 
- Most Deprived

A	27/06/2024	First Issue	LC	IS	NM
Rev	Date	Description	GIS	Chk	App

**nationalgrid**

Purpose: SCOPING REPORT

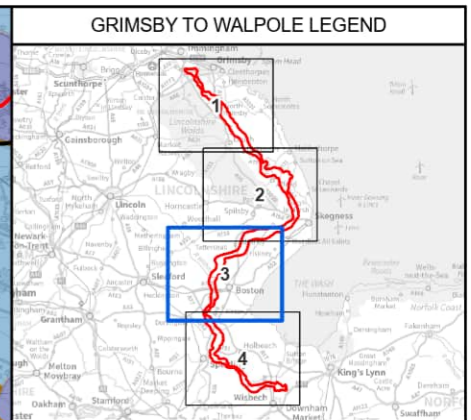
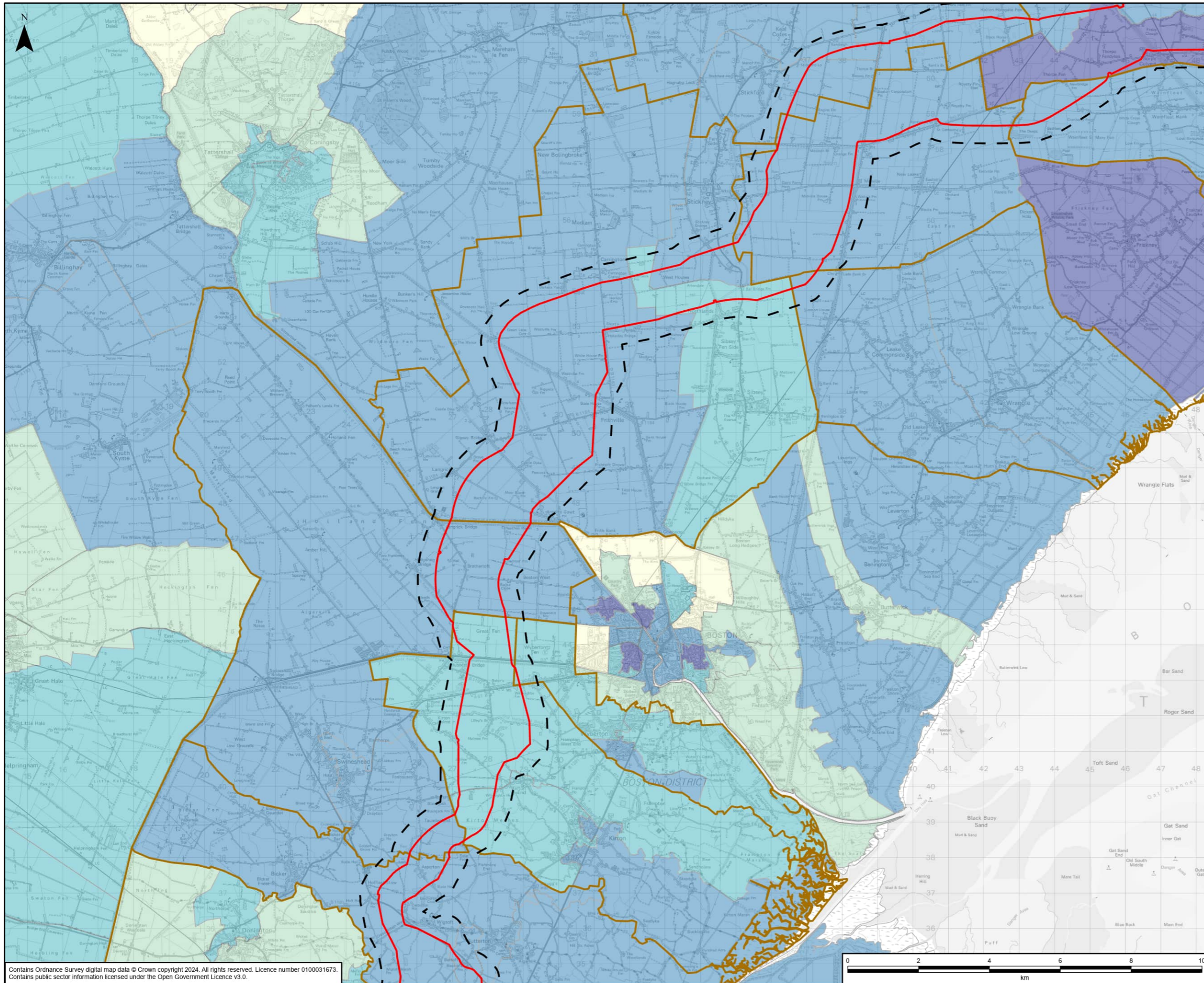
Scheme: GRIMSBY TO WALPOLE

Document Title: **FIGURE 17.6**  
INDICES OF MULTIPLE DEPRIVATION

Creator: LC	Date: 27/06/2024	Checker: IS	Date: 27/06/2024	Approver: NM	Date: 27/06/2024
Document Type: FIGURE	Scale: 1:100,000	Format: A3	Sheets: 2 OF 4	Rev: A	

Contains Ordnance Survey digital map data © Crown copyright 2024. All rights reserved. Licence number 0100031673.  
Contains public sector information licensed under the Open Government Licence v3.0.





**GRIMSBY TO WALPOLE LEGEND**

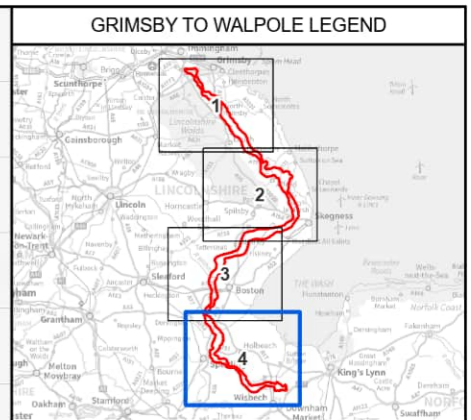
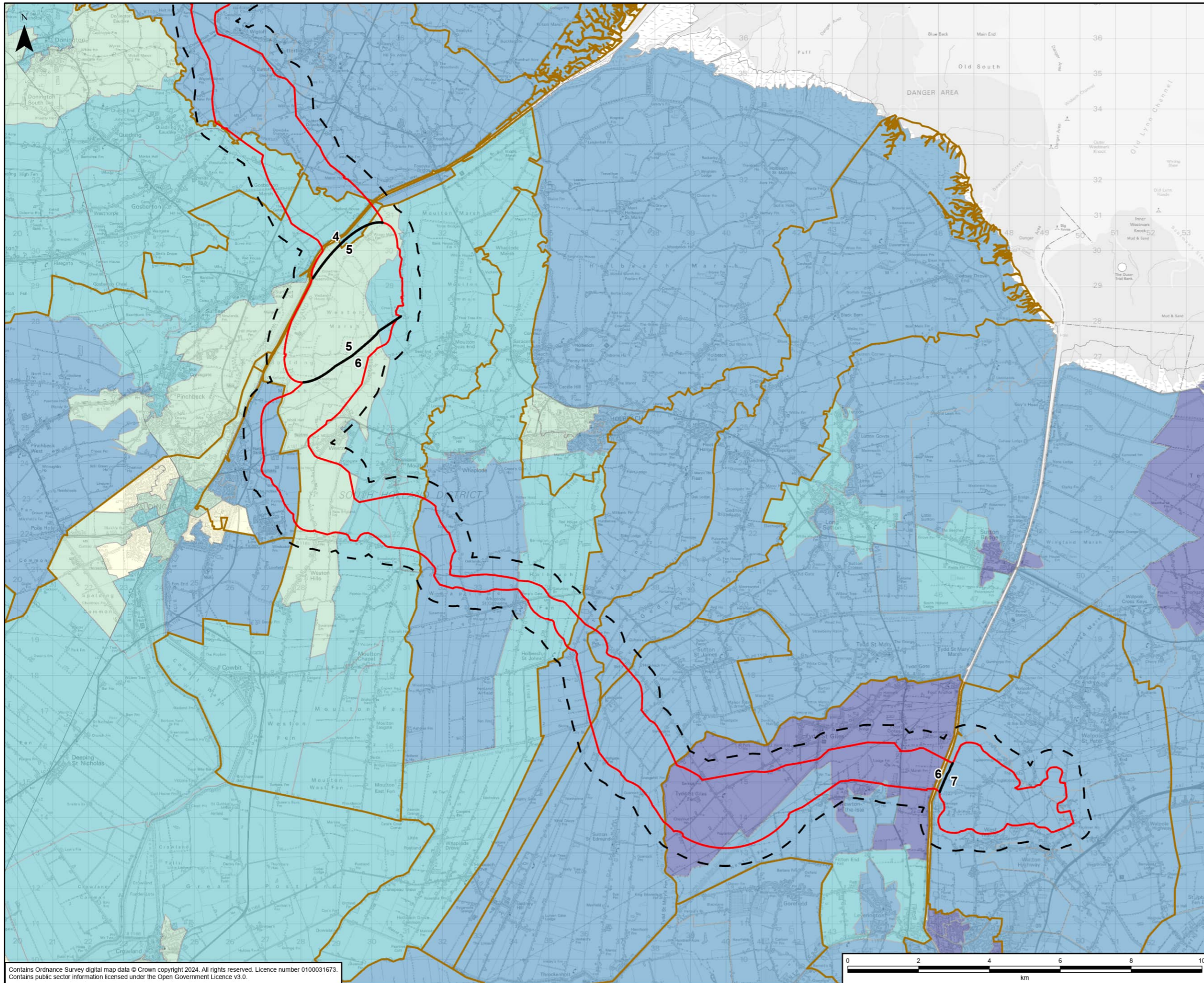
— Scoping Boundary  
 500m Study Area  
 Ward Boundary (2023)  
 Indices Of Multiple Deprivation 2019  
 Least Deprived  
  
  
  
  
  
 Most Deprived

A	27/06/2024	First Issue	LC	IS	NM
Rev	Date	Description	GIS	Chk	App

<b>nationalgrid</b>					
Purpose:		SCOPING REPORT			
Scheme:		GRIMSBY TO WALPOLE			
Document Title:		FIGURE 17.6 INDICES OF MULTIPLE DEPRIVATION			
Creator:	Date:	Checker:	Date:	Approver:	Date:
LC	27/06/2024	IS	27/06/2024	NM	27/06/2024
Document Type:	Scale:	Format:	Sheets:	Rev:	
FIGURE	1:100,000	A3	3 OF 4	A	

Contains Ordnance Survey digital map data © Crown copyright 2024. All rights reserved. Licence number 0100031673.  
 Contains public sector information licensed under the Open Government Licence v3.0.





- Legend**
- Scoping Boundary
  - Route Section Break
  - 500m Study Area
  - Ward Boundary (2023)
- Indices Of Multiple Deprivation 2019**
- Least Deprived
  - 
  - 
  - 
  - 
  - Most Deprived

A	27/06/2024	First Issue	LC	IS	NM
Rev	Date	Description	GIS	Chk	App

<b>nationalgrid</b>					
Purpose:		SCOPING REPORT			
Scheme:		GRIMSBY TO WALPOLE			
Document Title:		FIGURE 17.6 INDICES OF MULTIPLE DEPRIVATION			
Creator:	Date:	Checker:	Date:	Approver:	Date:
LC	27/06/2024	IS	27/06/2024	NM	27/06/2024
Document Type:	Scale:	Format:	Sheets:	Rev:	
FIGURE	1:100,000	A3	4 OF 4	A	

Contains Ordnance Survey digital map data © Crown copyright 2024. All rights reserved. Licence number 0100031673.  
Contains public sector information licensed under the Open Government Licence v3.0.



National Grid plc  
National Grid House,  
Warwick Technology Park,  
Gallows Hill, Warwick.  
CV34 6DA United Kingdom

Registered in England and Wales  
No. 4031152  
[nationalgrid.com](http://nationalgrid.com)